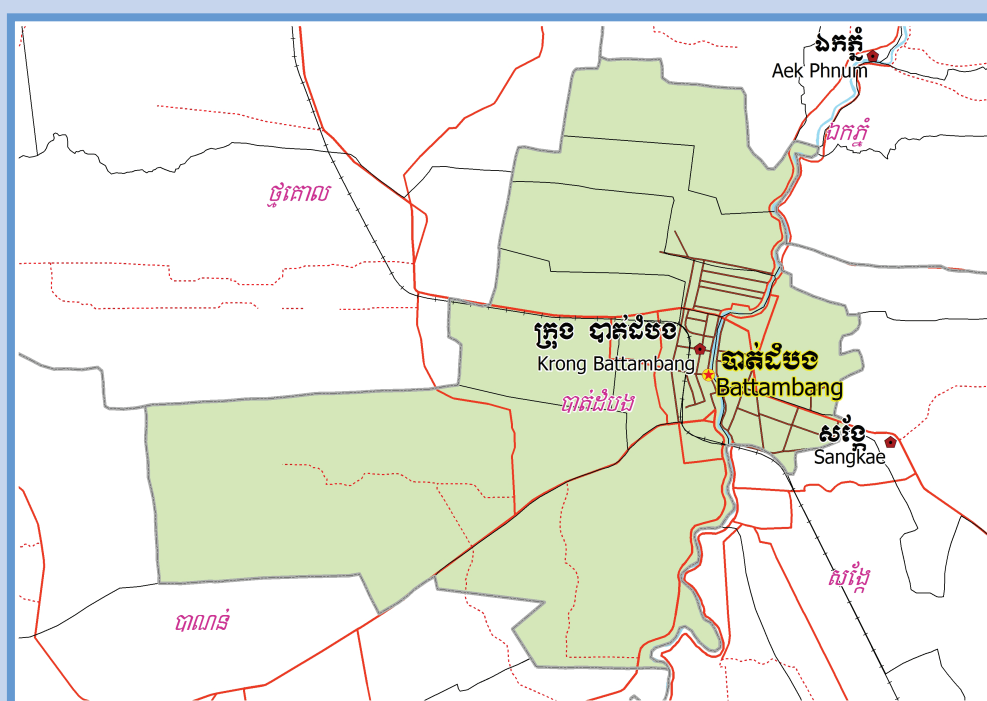


KINGDOM OF CAMBODIA
Nation Religion King



**National Committee for Sub-National
Democratic Development (NCDD)**



BATTAMBANG Krong DATA BOOK 2009

Krong Code Nr: 203
Battambang Province

October 2009

Battambang Krong Data Book 2009

District Code Nr: 203

Battambang Province

Table of Contents

List of Abbreviations	i
Glossary.....	ii
Preface	vi
Introduction	vii
SECTION A: GEOGRAPHY	1
1 Administration and Infrastructure.....	3
2 Land Use and Natural Resources.....	5
3 Geography	7
3.1 Land Area	7
3.2 Distances between Offices	7
SECTION B: DISTRICT PROFILE	9
1 General Information	11
1.1 Population of the District.....	11
1.2 Occupations	12
1.3 Property	14
2 Infrastructure and Economy.....	16
2.1 Roads in meters over 3 years.....	16
2.2 Sewerage Pipes in meters over 3 years.....	16
2.3 Drainage and Bridges	16
2.4 Services in the District	17
2.5 Agriculture.....	17
3 Social Aspects	28
3.1 Education	28
3.2 Health.....	34
3.3 Water and Sanitation	36
3.4 Vulnerable groups.....	40
3.5 Migration	42
4 Natural Resources and Environment (NRE).....	44
4.1 Families involved with NRE issues over 3 years	44
4.2 Percentage of Families involved with Natural Resource issues, by Commune, for 2008	44
4.3 Percentage Houses with access to Garbage collection and Families affected by environmental Pollution, by Commune, for 2008	45
4.4 Percentage Families using chemical Fertilizer and chemical Pesticides, by Commune, for 2008 ..	45
5 Administration and Security	46

5.1	Birth Registration across 3 years.....	46
5.2	Number of unregistered Infants born in 2008, by Commune	46
5.3	Registered criminal Cases over 3 years	46
5.4	Registered criminal Cases per 10,000 people, by Commune, for 2008.....	46
5.5	Number of registered Land Disputes, by Commune, in 2008	47
6	Gender	47
6.1	Registered Domestic Violence over 3 years.....	47
6.2	Percentage of registered cases of Families experiencing domestic Violence, by Commune, in 2008	47
6.3	Women's involvement over 3 years.....	48
6.4	Percentage of Female Participants in Civil Society and of 18-60 year women with uncertain Jobs, by Commune, in 2008	48
6.5	Female-headed Households over 3 years.....	48
6.6	Percentage female-headed Households and with Children of less than 5 years old, by Commune, in 2008	48
7	Indigenous People in the District	49
7.1	Ethnic Minorities in the District over 3 years.....	49
7.2	Other Minorities in the District over 3 years.....	49
	SECTION C: PLANS AND PROJECTS	51
8	Priorities and Plans	53
8.1	Priorities of Commune Councils for 2009 in the District by Sector	53
8.2	Temporary Agreements by Commune, for 2009	72
8.3	Outputs, estimated and actual costs of C/S Fund Projects between 2005 and 2008, by Commune	100
8.4	Total Expenditure on C/S Fund Projects by sector and commune between 2005 and 2008.....	103
8.5	Actual 2009 C/S Fund projects by Commune	103
9	District level Projects from 2006 to 2009	105
9.1	District Initiative Infrastructure Projects from 2006 to 2009	105
9.2	District Initiative Service Projects from 2006 to 2009	105
9.3	Inter Commune Council Projects in 2008 and 2009	106
9.4	Other Projects in 2008 and 2009	106
	SECTION D: SERVICES AND ORGANIZATIONS	107
10	Infrastructure.....	109
10.1	Length of and Expenditure on Roads in 2008, by District	109
10.2	Scale of and Expenditure on Irrigation in 2008, by District.....	110
10.3	Power Supply in 2008, by District	111
11	Health Facilities.....	112

11.1 Health Facilities in the Province, by Operational District.....	112
11.2 Health Facilities and Staff in the province, by Operational District.....	113
11.3 Deliveries in 2007 in the Province, by Operational District.....	115
12 Education	116
12.1 Schools, Classes, Students, Staff, for for all levels, for 2007/2008 by District.....	116
12.2 Characteristics of Schools and School Principals for 2007/2008 by Commune	117
12.3 Enrolment by Level of Education, 2006/2007 by Commune	117
12.4 Enrolment by Level of Education, 2007/2008 by Commune	118
12.5 Aspects of Enrolment for 2007/2008 by Commune.....	118
12.6 School Buildings for all schools in the District for 2007/2008, by Commune	119
12.7 Conditions of Classrooms and Existence of Separate School Office and Library, by Commune	119
12.8 Community Participation and Financing across all schools in the District for 2007/2008 by Commune	120
12.9 Percentage Student Flow Rates and Graduation by level 2006/2007, by Commune	120
13 Staff and Resources at the District	121
13.1 District Councilors elected in 2009	121
13.2 Committees of the Council.....	121
13.3 Board of Governors.....	122
13.4 Offices under Sala Krong, Sala Srok and Sala Khan	122
13.5 Municipality/District/Khan line offices.....	123
13.6 Properties and Equipment of District Administration	123
13.7 Registered Revenue of the District Administration in 2008	124
13.8 Services in the District	124
13.9 Civil Society Organizations active in the District.....	125
13.10 Private Sector Organizations.....	126
SECTION E: POVERTY DATA	129
14 Data on Poverty	131
14.1 Predicted Poverty Rates for 2009, by commune	131
14.2 Poverty data from survey.....	131

List of Abbreviations

#	Number
AGR	Agriculture
BR	Birth Registration
C. Pilot	Piloted Commune
C/S	Commune / Sangkat
CBO	Community-Based Organization
CDB	Commune Database
CDPD	Commune Development and Planning Database
CIP	Commune Investment plan
CLTS	Community Led-Total Sanitation
Comm.	Commune
Com Cov	Commune Covered
CPA	Complementary Package of Activities
CPS	Community Preschool
CCWC	Commune Committees for Women and Children
DANIDA	Danish International Development Agency
DDLG	Democratic Development and Local Governance Project (EC-UNDP)
DFID	Department For International Development (UK)
DIP	District Initiative Project
DIS	District Information System
District PDRD	District Office of Rural Development
District WP	District Work Plan
DIW	District Integration Workshop
DoLA	Department of Local Administration
Dr	Doctor
DWRM	District Office of Water Resource and Meterology
ECD	Early Childhood education (part of PE)
EMIS	Education Management Information System
Event IC	Celebration of International Days
FDH	Former District Hospital
GTZ	German Society for Technical Cooperation (Gesellschaft für Technische Zusammenarbeit GmbH)
Ha	Hectare
HC	Health Center
HC (NB)	Health Center (no building)
HH	Headed Household
HSI	Intervention for Health
HP	Health Post
HW	Hand Washing
ICC	Inter Commune Council
IFAD	International Fund for Agricultural Development
IND	Industry
Inter-commune	Inter-Commune Project Management Committee or Inter-commune project
IO	International Organization
LASED	Land Allocation for Socio-Economic Development
LGCR	Local Governance for Children's Rights
M&E	Monitoring and Evaluation
MA	Medical Assistant
MoEYS	Ministry of Education, Youth and Sports
MoH	Ministry of Health

MoP	Ministry of Planning
MPA	Minimum Package of Activities
MW1	Primary Midwives
MW2	Secondary Midwives
n/a	Not available
NCD	National Contracts Database
NCDD	National Committee for Sub-National Democratic Development
NGO	Non-Governmental Organization
NRML	Natural Resources Management and Livelihood
NU1	Primary Nurse
NU2	Secondary Nurse
OD	Operational District
ODF	Open Defecation Free
Ope. Costs	Operational Costs
Others	Other Staff
PBW	Public Works
PDoEYS	Provincial Department of Education, Youth and Sport
PDRD	Provincial Department of Rural Development
PDWRM	Provincial Department of Water Resource and Meteorology
PE	Parenting Education
PHAST	Participatory Hygiene and Sanitation Transformation
PHD	Provincial Health Department
PID	Project Information Database
PMC	Project Management Committee
Pop 04-05	Population Covered 2004 or 2005
PSDD	Project to Support Democratic Development through Decentralization and Deconcentration
RRD	Rural Road Development
RH	Referral Hospital
RILGP	Rural Investment and Local Governance Project
RPRP	Rural Poverty Reduction Program
RuLIP	Rural Livelihoods Improvement Program
SIDA	Swedish International Development Cooperation Agency
SPPA	Senior Provincial Program Advisor
TBA	Traditional Birth Attendant
UNDP	United Nations Development Project
UNICEF	United Nations Children's Fund
Vil	Village
Vil Cov	Village Covered
VIL-HC	Distance from Village to Health Center
WASH	Water, Sanitation and Hygiene
WRM	Water Resource and Meteorology

Glossary

C/S Fund: The Commune/Sangkat Fund is established and managed by the Government of Cambodia to provide financial support for development projects and administrative costs of Commune/Sangkat Councils. The amount is determined as a percentage of the National Budget (for 2009: 2.8% over the 2008 budget) and is expected to increase gradually over the years. The total 2009 budget under this fund is \$ 27,643,902 (of which \$ 19,272,170 is for Development Projects and \$ 8,371,731 for Administration). Under the Rural Investment and Local Governance Project the World Bank currently reimburses the costs of development projects if these meet the Bank's criteria.

CDB: the Commune Data Base is a national database, compiled by the Ministry of Planning, on the basis of detailed questionnaires, completed at village and commune level, which are then sent to the Departments of Planning for data entry. The most recent round of data collection took place at the end of 2008 (and is reflected in the District Data Books). Commune, District and Provincial Profiles can be generated from this database and should be available from provincial Departments of Planning.

CDPD: the Commune Development and Planning Database is a database maintained by Departments of Planning and Ministry of Planning, recording proposed activities as determined and prioritized by Commune and Sangkat Councils; the Temporary Agreements between these councils and supporting agencies, as decided at District Integration Workshops and details on projects that actually take place at commune, district and provincial levels.

CIP: The Commune Investment Plan is a rolling three-year plan, developed and decided by the Commune or Sangkat Council. It sets priorities and identifies the projects proposed for the years to come.

Commune and Sangkat (C/S): the Communes (in rural areas) and Sangkats (in urban areas) are the lowest and smallest units of local government. Councils are elected directly, once in five years, for the 1417 Communes and 204 Sangkats. In the C/S there are 14,119 villages, which have Village Chiefs, but don't constitute a formal level of local government.

DIP: the District Initiative Project is jointly supported by the MDLF (Multi-Donor Livelihood Facility (supporting the NRM&L Program)) and PSDD. In 2009 it covers 106 districts, 60% of the total in the country, with a budget of \$ 3.2 million. It is focused on capacity development in planning, democratic development, public competitive procurement, financial management and service delivery.

DIS: The District Information System is a national database maintained by NCDD, recording resources, staff, revenue, infrastructure and equipment available in the 193 Districts and Khans throughout the country. The last update took place in July 2009.

District, Municipality and Khan constitutes the third level of Government in Cambodia. There are 159 rural Districts, 26 Municipalities and 8 Khans of Phnom Penh Capital. They all have Councils which were, for the first time, elected in May 2009, by the Commune/Sangkat Councilors. These councils have a mandate for 5 years.

DIW: District Integration Workshops are held between July and October, to bring Commune/Sangkat Councils, looking for support for their projects, together with the governmental and non-governmental agencies that may provide support.

ICC: Inter Communes Council projects are executed in 10 provinces under the Democratic and Decentralized Local Governance Project (DDLG). This five year project (2006-2010) is executed by Ministry of Interior and funded by the European Commission and UNDP. The project focuses on improving dialogue partnership and accountability; create a network of Commune Councils at the provincial and national level and support and contribute to local area development for poverty reduction. The work under the ICC component supports investments and services formulated through inter-commune dialogue and planning.

MEDICAM: A non-profit and non-partisan membership organization for NGOs active in Cambodia's health sector. It is the primary networking agency for health-related NGOs.

NCDD: the National Committee for sub-National Democratic Development is the inter-ministerial body charged with the implementation of the Organic Law (a key legislative document, adopted in 2008, outlining the envisaged decentralization). NCDD also channels substantial financial assistance by a number of Development Partners, to projects and programs at various levels. This amounted to over \$ 91 million in 2008. More information at: www.ncdd.gov.kh. This website also provides access to reports, manuals, legal documents, details on projects and more.

OD: the Operational Districts are the districts as defined and used by the Ministry of Health. These do not coincide with the 193 (Administrative) Districts and Khans, as used by all other RGC agencies. The Operational Districts are usually larger, and so there are 77 Operational Districts against 193 administrative Districts and Khans. However they do fit within the boundaries of administrative provinces.

PID: The Project Information Database is the database maintained by NCDD at national and sub national level, to follow all aspects of projects by Commune and Sangkat Councils, including the C/S Fund projects

Provincial Investment Fund (PIF)

The Provincial Investment Fund is allocated to all Provinces and Municipalities according to a population based formula. Part of the fund is earmarked for support to planning activities of the Provincial / Municipal Department of Planning; and to gender mainstreaming activities of the Provincial Department of Women's Affairs. The remaining "un-earmarked PIF" is allocated by PRDC to sectoral technical departments against established criteria and in response to proposals with prioritisation taking into account: priorities formulated by the CS Councils and aggregated by District into District Priority Activities Matrices (DPAM); alignment with national planning and poverty alleviation criteria, complementarity with other planned activities; and performance of the Department concerned in implementation of activities in previous years. With this provisional allocation, the Department then programs activities through the District Integration Process. Finally, the agreed activities, plus support costs amounting to no more than 25% of the total, are included in a sub-contract signed between PRDC and the Department, pursuant to the overall PSDD contract signed between NCDD and PRDC. Total budget has been around \$ 2 million per year.

Province: the 23 Provinces and Phnom Penh Capital City represent the 2nd layer of government. They vary in size, from very small, like Kep (approx. 36,000 people) and Pailin (approx. 70,000 people), or large but with small populations, like Mondulkiri (over 60,000 people), and Ratanakiri (over 153,000) to densely populated and large, like Kampong Cham (over 1.7 million people) and Kandal (approx. 1.4 Million people).

PSDD: the Project to Support Democratic Development through Decentralization and Deconcentration is funded by DFID (UK), SIDA (Sweden) and UNDP and runs from 2006 till the end of 2010 (including a one year extension). Annual budgets range from \$ 11 million to over \$ 18 million. The project provides core technical support to NCDD and to the provinces, financial support to the C/S Fund, District Initiative, Provincial Investment Fund and capacity building support through training, studies and advisory services.

RILGP: The Rural Investment and Local Governance Project is a World Bank funded project that provides substantial support to C/S Fund projects and to developing the required infrastructure, policies, systems and skills. It started in 2003 with a Loan for \$ 22 million for 2003-2007 and was then extended with a Grant of \$ 36 million for the period of 2007-2010. Discussions about a possible RILGP 2 are taking place between RGC and the World Bank.

RPRP: the Rural Poverty Reduction Project is a seven year project from 2004 till 2010, funded by IFAD and UNDP and implemented through the Ministry of Agriculture, Forestry and Fishery, supported by the Ministry of Interior and facilitated by NCDD. The project is active in the provinces Prey Veng and Svay Rieng and focuses on 120,600 households below poverty line. The objective is poverty reduction with the active participation of the poor through improved livelihoods, Strengthened capacity, Sustainable farming systems and natural resource management, new and/or rehabilitated infrastructure development, increase accessibly to technology, services and markets for their economic and social development.

RULIP: the Rural Livelihoods Improvement Project is implemented by the Ministry of Agriculture Forestry and Fisheries (MAFF)' Project Support Unit- PSU, with the NCDD playing the role of cooperating agency. Funded by IFAD and UNDP, the project will run till 2014. The target group consists of poor households who have little or even no land, few livestock or other assets and often many dependents. The main goal of the project is to directly or indirectly improve the livelihood systems, food security and incomes of a total of 33,900 rural poor, ethnic minority and female headed households in targeted village of Kratie, Preah Vihear and Ratanakiri provinces in a sustainable manner.

Seth Koma: The UNICEF funded Seth Koma program focuses on measurable action for children and women. During 2006 -2010 it is implemented in six provinces. Government and UNICEF pursue a set of inter-related goals, addressing critical stages of the life cycle of the child: a) Mothers have safe pregnancies and deliveries and healthy newborns; b) best possible start in life of infant; c) Children enter schools at the right age of six years; d) Children are protected from exploitation, abuse, violence, discrimination and other risks; and e) Youth and adolescents acquire life skills, express their views, participate in the decisions.

Preface

The Government of Cambodia attaches great importance to optimal use of scarce resources and to participatory planning and management at all levels. The Organic Law which was adopted in 2008 provides the legal context for further steps towards improving and decentralizing planning, management and monitoring, and towards greater accountability and transparency of institutions at sub-national levels.

The Government has established elected Councils at the sub-national levels, and we will progressively give them the responsibilities, together with the human and financial resources, to deliver a wide range of public services. They will be more democratic, more efficient, more transparent and accountable, better at addressing gender and other inequalities, and at fighting corruption. We recognize that development does not come from government alone; it needs the involvement of citizens, civil society and the private sector, and the new system will facilitate this.

A central element in this process is the availability of information on any aspect of development to all concerned parties. The newly elected Councillors at District and Khan level, line departments operating at these levels, but also NGOs, Development Partners, Commune Councillors and citizens throughout Cambodia need information on problems and requirements, resources and opportunities, services and agencies, plans and projects. They will need such information to better understand the present situation, set targets for the future, monitor progress, know what others are doing and to apply resources wisely and this is the reason the District Data books will be so valuable.

The District Data Books are a major step towards full transparency and towards informed planning and decision-making. They provide all available data at District, Khan, Commune and Sangkat level in easily accessible formats, in Khmer and English, through over 16,000 printed copies, CD-ROMs and the NCDD website.

This is the first time in Cambodia (and possibly in South East Asia) that such detailed information is made so widely available and NCDD should be commended for the hard work that has gone into this. We also thank the Ministry of Planning, which provided the detailed data of the Commune Data Base, the sectoral ministries and provincial authorities who contributed data and the Development Partners who provided financial support.

It is our sincere hope that the publication of the District Data Books will strengthen capacities, especially at district levels, for evidence-based development planning. We also hope that this information will deepen the understanding among Ministries, Provincial Authorities, Development Partners, NGOs and research agencies of the realities at commune and district levels.

We call upon all to use and distribute this information, complement or correct where appropriate and to contribute new data in the years to come.

Sar KHENG

Deputy Prime Minister, Minister of Interior and Chairman of NCDD

Introduction

Purpose

The purpose of the District Data Books is to bring together information on any aspect of life and development of Districts, Khans, Communes and Sangkat, together and make this widely available. The primary targets are the newly elected District Councilors, district level line departments, provincial agencies, Development Partners and NGOs operating at this level. They need detailed knowledge on current living conditions, natural resources, infrastructure, agriculture and other economic activities, current service levels, past and planned projects and available resources.

While much information exists on many of the above aspects, it is often hard to access that information and much is lost to reports, databases and statistics that are not widely shared. Data are often only available in one language and often out-of-date, and many reports cover only one sector or region.

We found that these problems are especially acute at the district level. Now that Districts are becoming a much more significant level of local government and development planning, there is an urgent need for wide-ranging data to be used for setting base-lines, planning and prioritizing, monitoring and learning.

Approach

We have attempted to identify and compile all available statistics, reports, maps and other data at district and/or commune level. From this we have selected information that is available for all or most districts, reasonably reliable and up-to-date, sufficiently detailed and of possible interest to development planners, decision makers, agencies and citizens.

The major sources of the information in these District Data Books are:

- a) The Commune Data Base information over the years 2006 to 2009 (the most recent data were collected late last 2008), as compiled by the Ministry of Planning
- b) Detailed information directly collected from the Ministry of Health, the Ministry of Education, Youth and Sports and (for maps) the Ministry of Land Management, Urban Planning and Construction
- c) The Project Information Database (PID) at NCDD (up-to-date)
- d) The Commune Development and Planning Database (CDPD) (up to date)
- e) The District Information System (DIS) (updated per Mid 2009)
- f) Direct data collection at provincial and district level on private sector, irrigation, roads, and electricity, through provincial agencies
- g) Medical data collected from MEDiCAM
- h) The ID Poor Project – for poverty data on a number of provinces and districts
- i) NCDD's work on predictive poverty rates
- j) Specific projects for outputs, plans and budgets (Seth Koma, RILGP, RPRP and ICC)

Limitations of the data

We are fully aware that the data we collected are not always complete, consistent or correct. While we have rejected information that was wrong or very incomplete, we decided not to aim for statistical and scientific perfection, but to include information that is useful, relevant

and comprehensive. We also accepted different sources for the same data as this may encourage discussion on the quality of the respective data.

We strongly encourage anyone who notes errors or incompleteness in these data to contact us and to share their data. We hope that the next round of producing such District Data Books can draw on wider sources and more complete data.

We encourage the District Administrations, who receive these data also in digital format, not only to use these for their planning and monitoring, but also to start correcting and updating these data and to share new data with NCDD for future use.

Contents

The information in the following pages is organized in five sections:

- a) **Geographical data:** this section provides maps on infrastructure and administration and on land use and natural resources management. These maps are also provided in large format to all Districts and Khans.
- b) **District Profile:** this presents wide ranging data, covering 2006 – 2009, at district and commune level, extracted from the Commune Data Base, but edited for better understanding.
- c) **Plans and Projects:** this section presents development priorities determined by Commune and Sangkat Councils, Temporary Agreements, outputs and expenditure of major projects at Commune and District level over 2006 – 2008 and plans and budgets for 2009.
- d) **Services and Organizations:** this section provides details on key infrastructure (roads, electricity, irrigation systems) and services in health and education at district and commune level. It also provides an inventory of resources at the District Administration, NGOs operating in the district and private sector agencies active in the district.
- e) **Poverty Data:** this section provides predicted poverty rates for 2009 for all districts and communes and detailed poverty data compiled and processed by the ID Poor project for those that have been covered by this project.

The future

It is our hope that this is the start of a longer-term process. We hope that a next edition of these District Data Books will offer more comprehensive, correct and up-to-date information. We hope that the District Administrations will not only start using this information, but also improve and update it. For this they are all provided with the full data set in digital format.

We invite agencies, projects and experts to send reports, statistics and maps that could be used for a next version to us and we invite all users of the District Data Books to inform us about errors, updates and inconsistencies. Please contact us through info@ncdd.gov.kh

We now invite you to browse through this data book. You may open this randomly or use the table of contents and go to the aspects that have your special interest.

We hope that you will be informed, surprised and assisted. We hope, above all, that this information will lead to a deeper understanding of causes and effects of poverty, to purposeful decisions on how to tackle those causes and to greater transparency in using scarce resources for the benefit of all.

Martin de Graaf
Program Advisor, PSDD/NCD

SECTION A: GEOGRAPHY

1 Administration and Infrastructure

Please see separate folder containing A3 maps.

2 Land Use and Natural Resources

Please see separate folder containing A3 maps.

3 Geography

3.1 Land Area

Total Land Area (ha)	Forest Land Area (ha)		Cultivation Land Area (ha)	Construction Land Area (ha)	Other Land Area (ha)
	Total	Flooded Forest Area			
11544	0	0	8557.5	2869.7	116.6

3.2 Distances between Offices

Location	Distance (Km)
From District Office to C/S Office of Sangkat Tuol Ta Aek	0.5
From District Office to C/S Office of Sangkat Preaek Preah Sdach	3
From District Office to C/S Office of Sangkat Rotanak	1.5
From District Office to C/S Office of Sangkat Chamkar Samraong	2
From District Office to C/S Office of Sangkat Sla Kaet	3
From District Office to C/S Office of Sangkat Kdol Doun Teav	4.5
From District Office to C/S Office of Sangkat Ou Mal	6
From District Office to C/S Office of Sangkat Voat Kor	7
From District Office to C/S Office of Sangkat Ou Char	2
From District Office to C/S Office of Sangkat Svay Pao	0.5

SECTION B: DISTRICT PROFILE¹

¹ All data in this section come from the Commune Database (CDB) unless otherwise specified. These include primarily new CDB data, collected late 2008, and some data from earlier years. Please note that percentages are rounded to the nearest whole number.

1 General Information

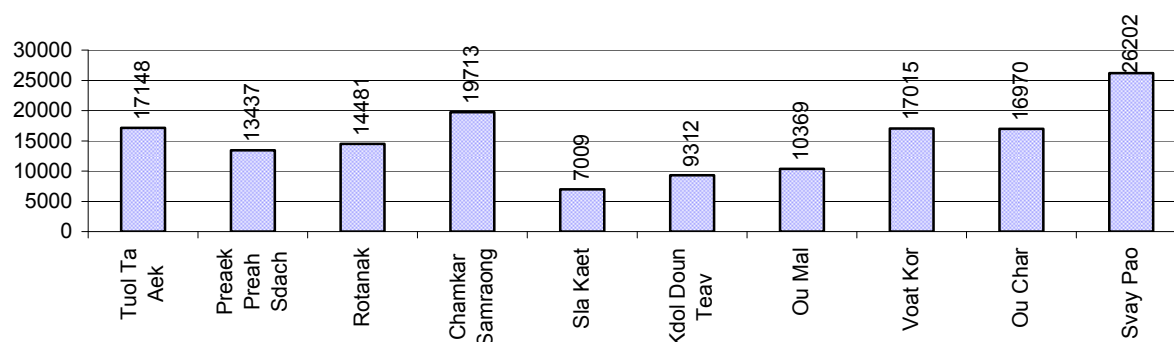
1.1 Population of the District

1.1.1 Total Population

Number of families	2005	2006	2007	2008
Total number of families	25,193 families	25,196 families	25,179 families	25,603 families
Increase (+)/Decrease (-) in nr of families		0%	0%	2%
Total population	135,920 pers	142,878 pers	136,203 pers	151,656 pers
Increase (+)/Decrease (-) in nr of people		5%	-5%	11%
Number of female Headed Households (HH)	4,891 families	4,831 families	4,863 families	4,749 families

Note: Percentages of population and increase/decrease are calculated on basis of the previous year. A negative sign in front of the percentage indicates a decrease in population.

1.1.2 Population, by Commune, in 2008



1.1.3 Population, by Age Group, over 3 years

Population by age group	2006	2007	2008	
	%	%	%	Number
Age 0-5 years (as percentage of the population)	9%	9%	10%	14,462 persons
Male 0-5 yrs	51%	50%	53%	7,645 persons
Female 0-5 yrs	49%	50%	47%	6,817 persons
Age 6-17 (as percentage of the population)	28%	28%	29%	43,598 persons
Male 6-17 yrs	54%	52%	52%	22,657 persons
Female 6-17 yrs	46%	48%	48%	20,941 persons
Age 18-60 (as percentage of the population)	56%	56%	54%	82,157 persons
Male 18-60 yrs	52%	49%	52%	42,831 persons
Female 18-60 yrs	48%	51%	48%	39,326 persons
Age 61 above (as percentage of the population)	7%	7%	8%	11,439 persons
Male 61	45%	44%	46%	5,310 persons
Female 61	55%	56%	54%	6,129 persons

Note: The overall percentage for each age group is calculated on the basis of the total population. The gender distribution of each group is calculated on the basis of the population within that particular age group.

1.2 Occupations

1.2.1 Percentage of families with a particular Occupation over 3 years

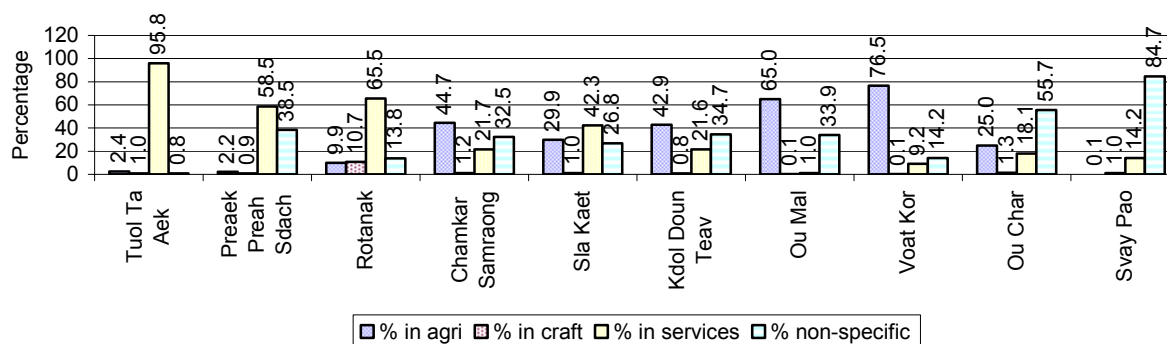
This table shows the percentage of the population who have a particular occupation (job), for example the percentage of the population in the district who are rice farmers, furniture crafter, trader, etc.

Description	2006	2007	2008	
	%	%	%	Number
Families whose main occupation is agriculture	27%	29%	28%	7,198 Families
Families whose primary occupation is rice farming	21%	22%	22%	5,578 Families
Families whose primary occupation is cultivating long-term crops	2%	1%	1%	194 Families
Families whose primary occupation is cultivating short-term crops	2%	3%	3%	652 Families
Families whose primary occupation is cultivating vegetable	2%	2%	2%	487 Families
Families whose primary occupation is fisherman	1%	1%	1%	192 Families
Families whose primary occupation is livestock farmer	0%	0%	0%	82 Families
Families whose primary occupation is NTFP collection	0%	0%	0%	13 Families
Families whose main occupation is craft work	1%	1%	2%	480 Families
Families, whose main occupation is in furniture craft, wooden, rattan, vine, bamboo	0%	0%	0%	72 Families
Families whose main occupation is in metal, aluminum, glass goods production	0%	0%	0%	53 Families
Families whose main occupation is food production	0%	0%	0%	37 Families
Families whose main occupation is tire, plastics and rubber goods production	0%	0%	0%	0 Families
Families whose main occupation is textile, clothing goods production	0%	0%	0%	0 Families
Families whose main occupation is in other production, not listed above	0%	0%	1%	318 Families
Families whose main occupation is services	21%	27%	36%	9,278 Families
Families whose main occupation is trade	11%	14%	13%	3,288 Families
Families whose main occupation is repair	2%	2%	2%	525 Families
Families whose main occupation is providing transport services	2%	2%	2%	556 Families
Families whose main occupation is providing other services	6%	8%	19%	4,909 Families
Families whose main occupation is not clear (or multi)	51%	43%	34%	8,647 Families

Note: The occupation percentages are calculated on the basis of the total number of families.

1.2.2 Percentage Families that work in one of four occupational sectors, by Commune in 2008

This table indicates the percentage of families involved in one of four occupation types: agriculture, craft, services or non-specific (other). Please note agriculture includes forestry activities such as cutting down trees and gathering gum from the trees.



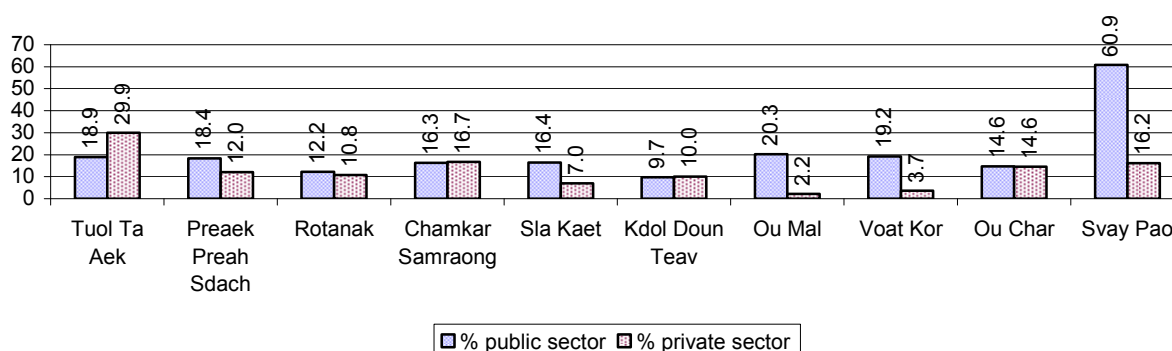
Note: Calculated on the basis of the total number of families within a commune.

1.2.3 Percentage of Families with public Sector, private Sector or uncertain Jobs, over 3 years

Description	2006	2007	2008	
	%	%	%	Number
Families that have a family member who is a government official, staff or worker	20%	23%	22%	5,594 families
Families that have a family member who is a private sector staff or worker	12%	12%	13%	3,447 families
Number of people aged 18-60 with uncertain/irregular jobs	9%	10%	10%	8,006 persons

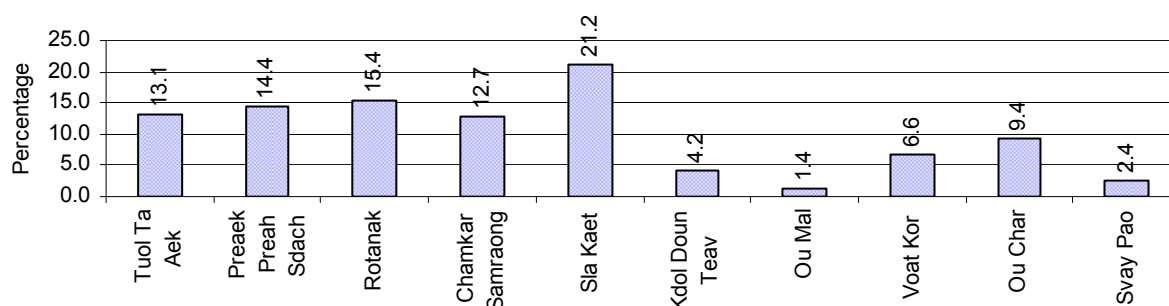
Note: In the first two rows percentages are calculated on the basis of the total number of families. In the third row the percentage is calculated on the basis of the total number of people aged 18-60 years.

1.2.4 Percentage of Families with public or private Sector Jobs, by Commune in 2008



Note: Calculated on the basis of the total number of families in the commune

1.2.5 Percentage of People aged 18-60 years with uncertain/irregular Jobs, by Commune, in 2008.



1.3 Property

1.3.1 Housing types and facilities over 3 years

This table shows the percentage of people living in a certain type of house. It also indicates how many houses have electricity or battery powered lights and how many have TV.

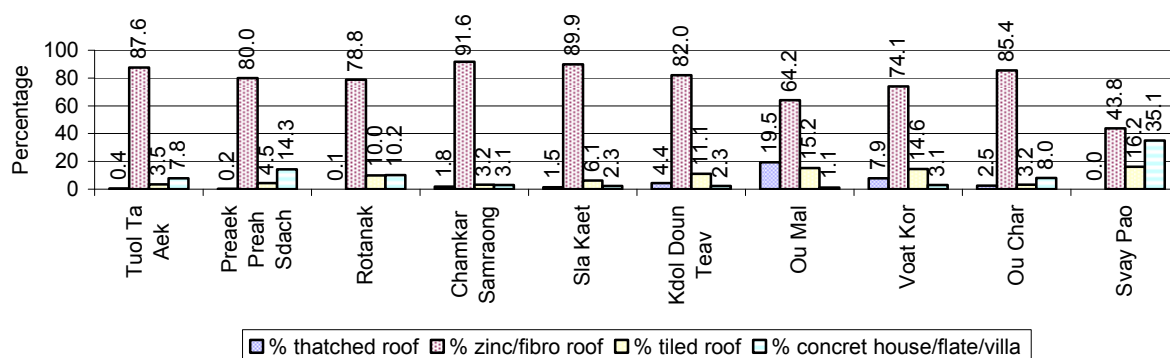
House Type	2006	2007	2008	
	%	%	%	Number
House with thatched roof	5 %	4 %	3 %	811 houses
House with zinc/fibro roof	71 %	76 %	76 %	18,582 houses
House with tiled roof	9 %	9 %	9 %	2,197 houses
Flats/apartments (with many families living)	7 %	7 %	7 %	1,665 houses
Concrete house or flat (with one family living)	7 %	4 %	5 %	1,139 houses
Villa house	1 %	1 %	0 %	113 houses
Houses with electricity	71 %	74 %	71 %	17,311 houses
Houses with battery light	18 %	17 %	19 %	4,776 houses
Houses with TV	71 %	82 %	84 %	20,698 houses

Note: Calculated against the total number of houses

1.3.2 Families living on public Land or without a permanent House

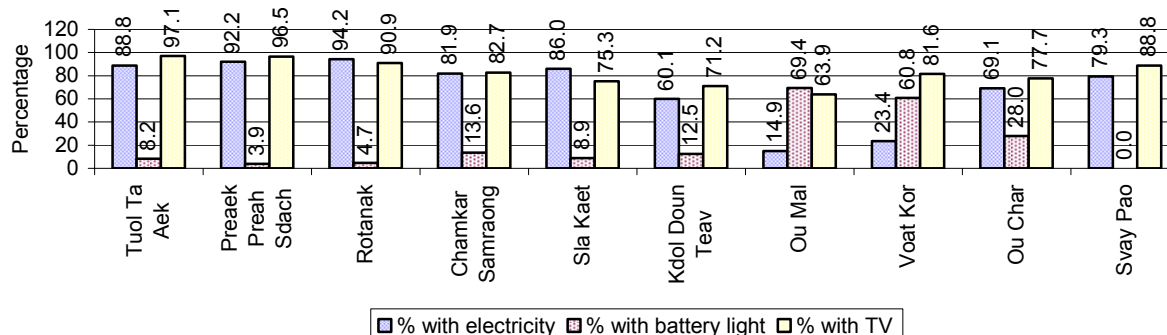
Living situation	2006	2007	2008
Families living in a house on public land	1,342 families	1,810 families	1,819 families
People, without permanent housing	42 person(s)	39 person(s)	49 person(s)

1.3.3 Percentage of Population living in a particular type of House, by Commune, in 2008



Note: Calculated against the total number of houses in each commune

1.3.4 Percentage of Houses with Electricity, Battery Lights and/or TVs, by Commune, in 2008



Note: Calculated against the total number of houses in each commune

1.3.5 Types of Vehicles and their ratio to Families across 3 years

This table shows the number of families per vehicle in the district. The last column shows the total number of each type of vehicle in the district for 2008.

Description	2006 ratio	2007 ratio	2008	
			Ratio	Number
Bicycle and bicycle with trailer	1	2	1	17,681
Ox-carts and horse-carts	114	146	166	154
Motorbike/with trailer	2	2	1	17,459
Motor tri-cycle	869	646	523	49
Large Transportation				
Total number of cars/trucks	18	16	15	1,661
Locally made vehicles	536	839	1,067	24
Trucks for goods transport	74	68	61	417
Buses/mini buses for passengers	195	139	153	167
Family cars	29	25	24	1,053
Agriculture machinery				
Tractors used for plowing	458	427	474	54
Power-tillage used for plowing	44	43	39	657
Other type of machinery				
Other type of machinery	192	600	656	39
Water transportation				
Row boats	183	194	188	136
Total number of motor boats	327	315	337	76
Motor boats used for fishing	376	315	346	74
Motor boats used for passengers	N/A	N/A	N/A	0
Motor boats used for goods transporting	2,520	N/A	12,802	2

Note: Ratio of families to a particular type of vehicle is the result of the total number of families divided by total number of that type of vehicle. Other types of vehicles, such as bulldozer, excavator, rollers etc. are not listed.

2 Infrastructure and Economy

2.1 Roads in meters over 3 years

Description	2006	2007	2008
Bituminous road	10,890 m	11,160 m	16,203 m
DBST, Macadam road	11,230 m	11,230 m	11,230 m
Concrete road	0 m	910 m	910 m
Laterite road	97,663 m	147,630 m	173,140 m
Constructed earth road	24,062 m	59,655 m	51,914 m
Un-constructed earth road	4,450 m	6,950 m	4,750 m

2.2 Sewerage Pipes in meters over 3 years

Description	Sewage pipe length		
	2006	2007	2008
Total length of sewage pipe, diameter 30-50 cm	279 m	294 m	371 m
Length of newly constructed sewage pipe, diameter 30-50 cm	20 m	0 m	0 m
Length of sewage pipe, diameter 30-50 cm needs repair/rehabilitation	10 m	10 m	0 m
Total length of sewage pipe, diameter of pipe 60-100 cm	7,483 m	6,128 m	14,163 m
Length of newly constructed sewage pipe, diameter 60-100 cm	106 m	802 m	774 m
Length of sewage pipe, diameter 60-100 cm needs repair/rehabilitation	81 m	111 m	4,512 m
Sewage pipe, diameter of pipe over 100 cm	1,027 m	1,097 m	1,107 m
Length of newly constructed sewage pipe, diameter over 100 cm	0 m	0 m	0 m
Length of sewage pipe, diameter over 100 cm needs repair/rehabilitation	0 m	0 m	13 m

2.3 Drainage and Bridges

Construction Type	2006		2007		2008	
	place(s)	Length	place(s)	Length	place(s)	Length
Single pipe culvert	177	3,902m	233	4,107 m	239	4,207 m
Double-pipe culvert	11	40m	10	36 m	17	75 m
Box pipe culvert	6	10m	3	10m	3	10 m
Wooden bridge	4	20m	4	20m	4	20 m
Concrete bridge	4	6m	5	11m	5	11 m
Bale bridge	0	0m	0	0m	0	0 m
Spillway construction	0	0m	0	0m	0	0 m

2.4 Services in the District

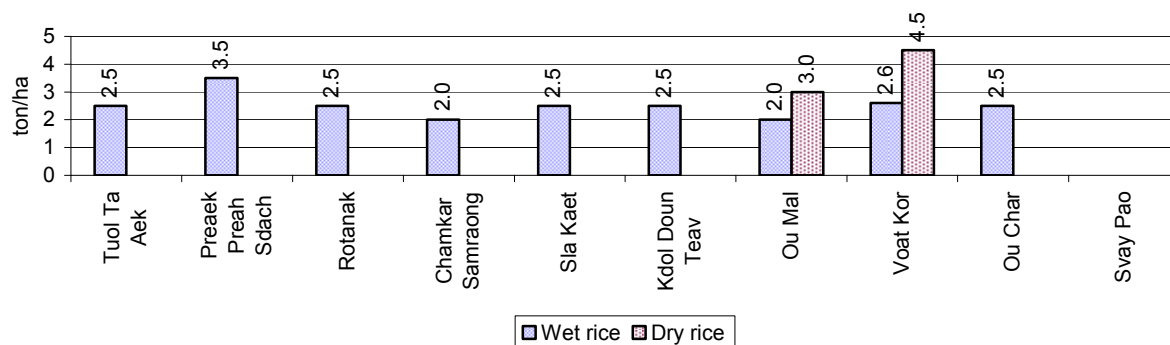
Descriptions	Number of places by year		
	2006	2007	2008
Public			
Electricity generating stations	5	21	20
Health clinics	9	9	8
Private			
Bicycle and motorcycle repair places	89	115	125
Agricultural machinery, tools and equipment repair places	33	12	17
Electronic tool repair places	13	10	33
Battery-charging services	20	20	18
Handicraft places, wooden furniture and forest by-products	12	21	52
Other handicraft places (excluding furniture)	22	38	61
Small-scale services (hairstylist, phone service, massage, Karaoke, etc)	97	131	127
Small-scale food shop businesses (Food, groceries, drink shop, etc)	95	130	135
Small-scale rice mills	10	8	9
Medium or large-scale rice mills	20	23	22
Small-scale markets	8	9	9
Large-scale market	3	3	3
Alcohol refinery places	36	26	28
Pharmacies and small drug stores	35	41	41
Hotels	16	18	12
Guest houses	13	19	37
Restaurants	30	31	28
Gasoline stations	15	14	13

2.5 Agriculture

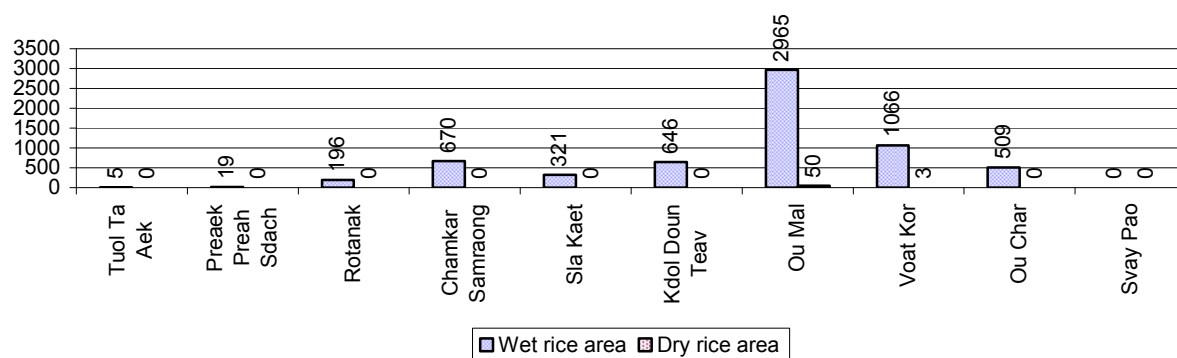
2.5.1 Rice cultivation in the District over 3 years

Description	2006	2007	2008
Total dry rice land area	14 ha	28 ha	115 ha
Actual dry rice cultivation area	14 ha	28 ha	53 ha
% actual cultivation to total land	100%	100%	46%
Total dry rice production	42 tonne(s)	112 tonne(s)	199 tonne(s)
Average dry rice yield	3.0 tonne(s)/ha	4.0 tonne(s)/ha	3.8 tonne(s)/ha
Total wet rice land area	6,438 ha	6,308 ha	6,433 ha
Actual wet rice cultivation area	6,430 ha	6,095 ha	6,397 ha
% actual cultivation to total land	100 %	97%	99%
Total wet rice production	16,573.82 tonne(s)	14,628.43 tonne(s)	16,063.58 tonne(s)
Average wet rice yield	2.6 tonne(s)/ha	2.4 tonne(s)/ha	2.5 tonne(s)/ha
Total intensive rice land area	1,069 ha	33 ha	100 ha
Actual intensive rice cultivation area	- ha	132 ha	300 ha
Average intensive rice yield	- tonne(s)/ha	4.0 tonne(s)/ha	3.0 tonne(s)/ha
Actual upland rice cultivation area	0 ha	0 ha	0 ha
Total upland rice production	- tonne(s)	- tonne(s)	- tonne(s)
Average upland rice yield	- tonne(s)/ha	- tonne(s)/ha	- tonne(s)/ha

2.5.2 Estimated wet and dry Season Rice Yield in tonne(s)/Ha, by Commune, in 2008



2.5.3 Cultivated wet and dry Season Rice areas in Ha, by Commune, in 2008



2.5.4 Estimated intensive Rice Yields in tonnes/Ha, by Commune, for 2008



2.5.5 Estimated upland Rice Yield in tonnes/Ha, by Commune, for 2008

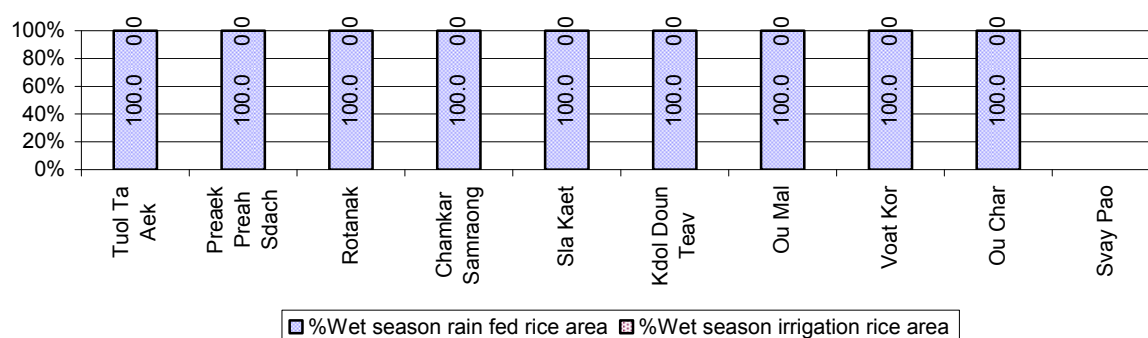
There were no estimated upland rice yields in this District in 2008

2.5.6 Wet season Rice irrigation across 3 years

Description		2006	2007	2008	
		%	%	%	Number
Total area of wet season rain fed rice land		99%	100%	100 %	6,397 ha
Percentage of wet season rice land that is irrigated; and for 2008 area in Ha		1 %	0 %	0 %	0 ha
Where	Area irrigated from canal/dam	100 %	- %	- %	0 ha
	Area irrigated from river, stream, lake, natural pond	0 %	- %	- %	0 ha
	Area irrigated from drilled well	0 %	- %	- %	0 ha
	Area irrigated from dug pond	0 %	- %	- %	0 ha

2.5.7 Water sources for wet Season Rice Cultivation, by Commune, in 2008

This chart shows the percentage of wet season rice cultivation receiving water from rain (natural) and from irrigation.



2.5.8 Access to Irrigation

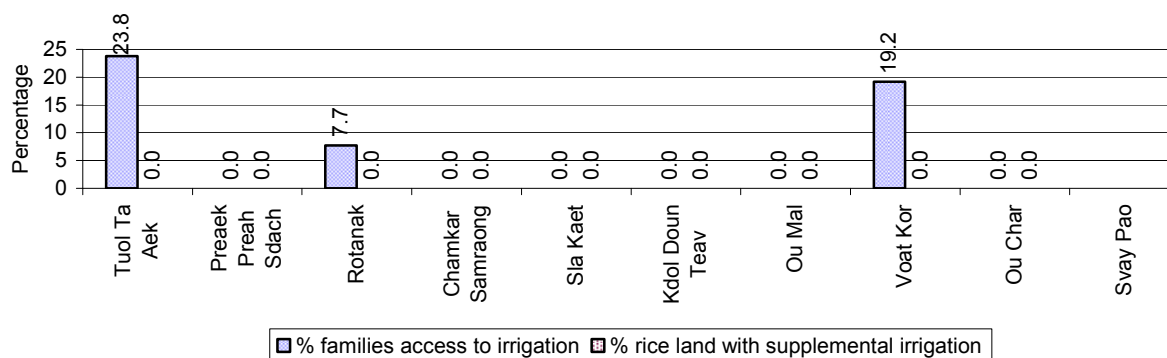
Description	2006	2007	2008	
	%	%	%	Number
Families who have access to irrigation water	12%	7%	7%	369 families
Families who have irrigation wells	0%	1%	1%	46 families

Note: Calculated against the total number of families are rice farmers

2.5.9 Number of Irrigation Wells over 3 years

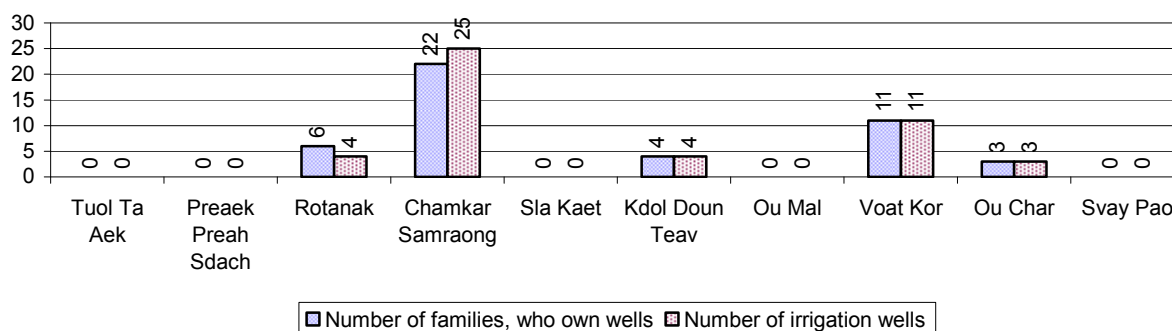
Description	2006	2007	2008
Number of irrigation wells	2 wells	35 wells	47 wells

2.5.10 Percentage of Families with access to (supplemental) Irrigation for wet Season Rice cultivation, by Commune, in 2008



Note: % of families, with access to irrigation is calculated against the total number of families, whose main occupation is rice farming. Irrigated wet rice land area is calculated against the total actual wet rice land cultivated areas

2.5.11 Irrigation Wells, by Commune, in 2008

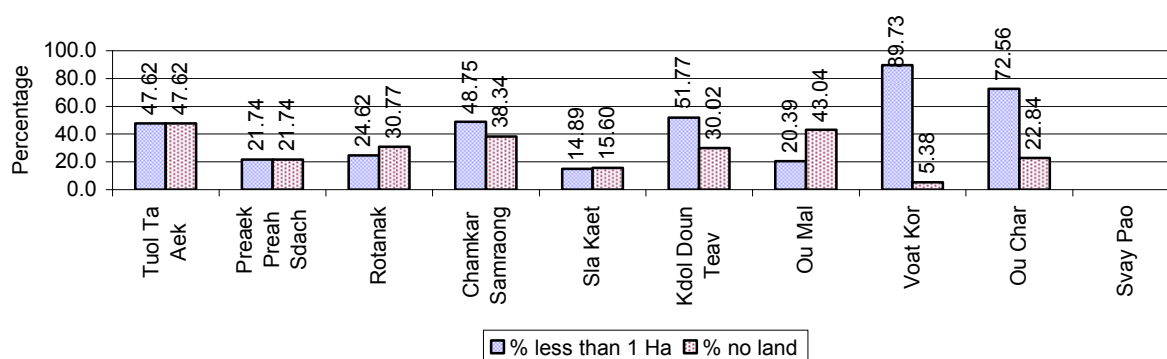


2.5.12 Farmers owning less than one hectare of Rice Land

Description	2006 %	2007 %	2008	
			%	Number
Families who have less than one hectare of rice land	51%	53%	56%	3,117 families
Families who do not own any rice land	32%	32%	26%	1,435 families

Note: Calculated on basis of total number of families who are rice farming

2.5.13 Percentage of Farmers with less than one Hectare or no Rice Land, by Commune, in 2008

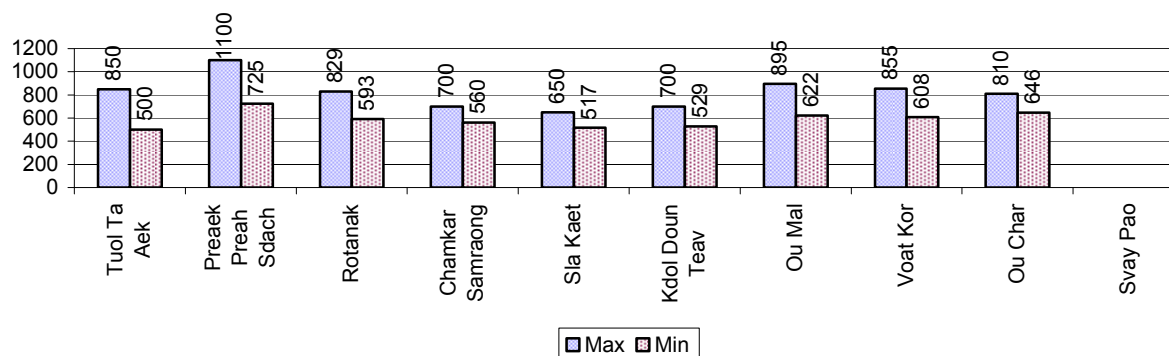


Note: Calculated on basis of total number of families who are rice farming

2.5.14 Average farm-gate Prices of Rice, over 3 years

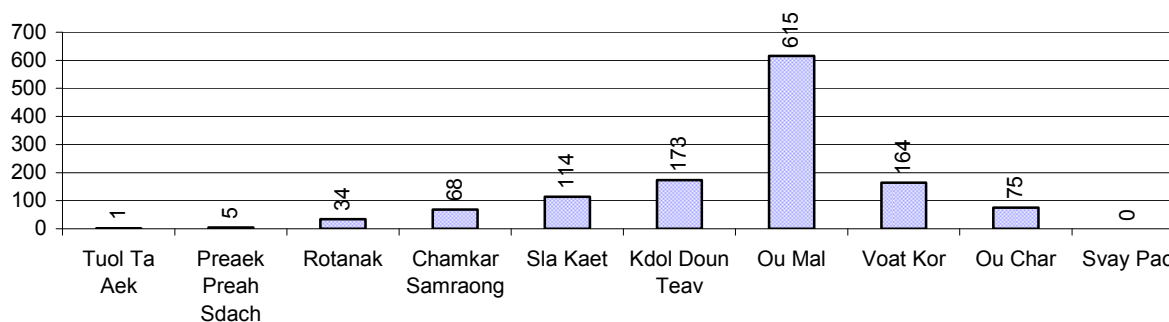
Description	2006	2007	2008
Maximum average farm gate price	561 Riels/Kg	714 Riels/Kg	821 Riels/Kg
Minimum average farm gate price	439 Riels/Kg	533 Riels/Kg	589 Riels/Kg
Average farm gate price	500 Riels/Kg	624 Riels/Kg	705 Riels/Kg
Average rice production per person	134 Kg/person	109 Kg/person	109 Kg/person

2.5.15 Minimum and maximum farm-gate Prices of Rice in Riel/kg, by Commune, in 2008



2.5.16 Production of Paddy in Kgs/Person, by Commune, in 2008

This table shows how much paddy (harvested rice) is produced in a year in a commune, in kgs per person.

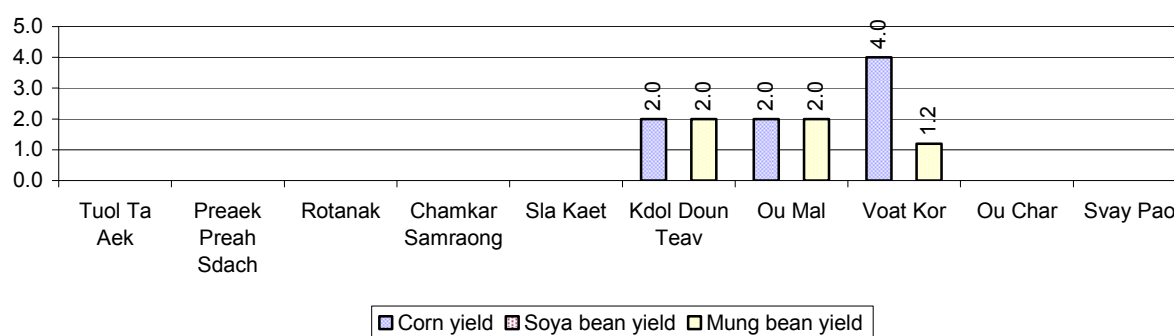


2.5.17 Production of other Crops, over 3 years

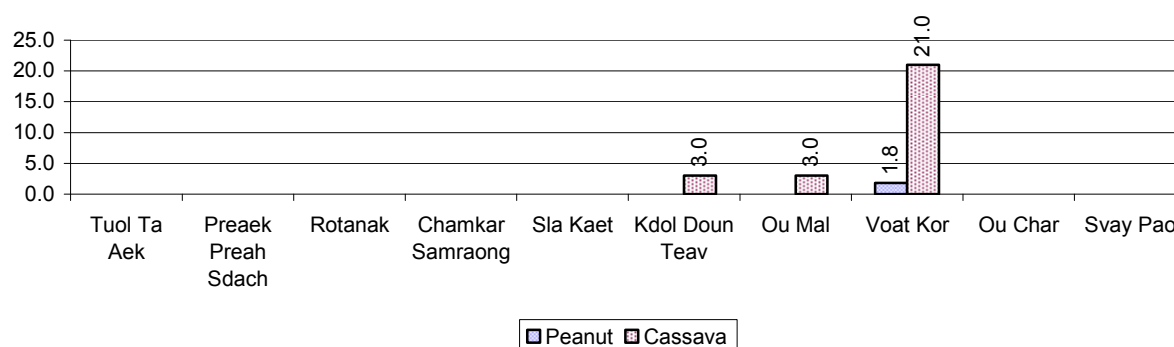
Crops	2006	2007	2008
Corn cultivation area	5 ha	7 ha	10 ha
Estimated corn yield	2.5 tonne(s)/ha	2.3 tonne(s)/ha	2.7 tonne(s)/ha
Estimated corn production	13 tonne(s)	16 tonne(s)	27 tonne(s)
Soya bean cultivation area	0 ha	0 ha	0 ha
Estimated Soya bean yield	- tonne(s)/ha	- tonne(s)/ha	- tonne(s)/ha
Estimated Soya bean production	- tonne(s)	- tonne(s)	- tonne(s)
Mungbean cultivation area	11 ha	17 ha	7 ha
Estimated Mungbean yield	1.5 tonne(s)/ha	1.2 tonne(s)/ha	1.7 tonne(s)/ha
Estimated Mungbean production	17 tonne(s)	20 tonne(s)	12 tonne(s)

Crops	2006	2007	2008
Peanut cultivation area	2 ha	1 ha	2 ha
Estimated Peanut yield	1.8 tonne(s)/ha	1.5 tonne(s)/ha	1.8 tonne(s)/ha
Estimated Peanut production	4 tonne(s)	2 tonne(s)	3 tonne(s)
Cassava cultivation area	4 ha	5 ha	6 ha
Estimated Cassava yield	34.0 tonne(s)/ha	16.5 tonne(s)/ha	9.0 tonne(s)/ha
Estimated Cassava production	136 tonne(s)	83 tonne(s)	54 tonne(s)
Sweet potatoes cultivation area	0 ha	0 ha	0 ha
Estimated Sweet potatoes yield	- tonne(s)/ha	- tonne(s)/ha	- tonne(s)/ha
Estimated Sweet potatoes production	- tonne(s)	- tonne(s)	- tonne(s)
Sesame cultivation area	0 ha	0 ha	0 ha
Estimated Sesame yield	- tonne(s)/ha	- tonne(s)/ha	- tonne(s)/ha
Estimated Sesame production	- tonne(s)	- tonne(s)	- tonne(s)

2.5.18 Yields of Corn, Soya beans and Mungbeans in tonne(s)/ha, by Commune, in 2008



2.5.19 Yields of Peanuts and Cassava in tonne(s)/ha by Commune, in 2008



2.5.20 Yields of Sweet Potatoes and Sesame in tonne(s)/ha, by Commune, in 2008

There were no yields for any of these crops in this District in 2008

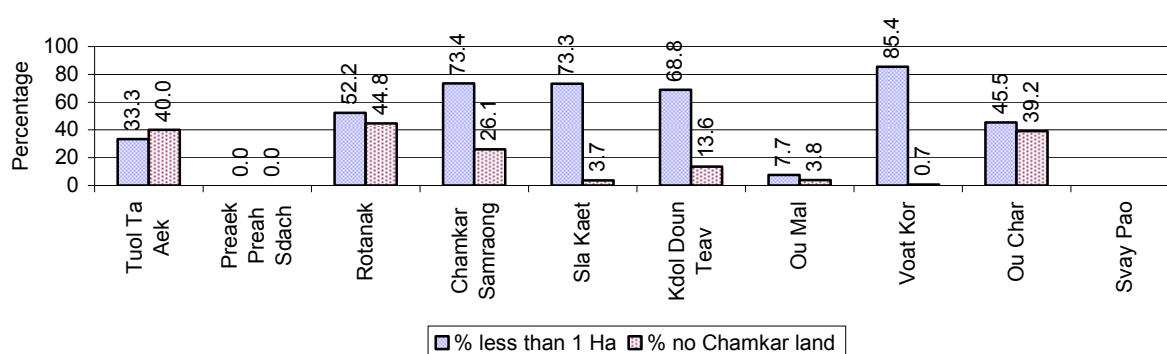
2.5.21 Percentage Farmers who own less than 1 Ha or no Chamkar land

Description	2006 %	2007 %	2008	
			%	Number
Families, who own less than 1ha of Chamkar land	64%	67%	68%	913 families
Families, with no Chamkar land	27%	25%	18%	242 families

Note 1: Calculated as a percentage of the total number of families whose main occupation is Chamkar (not rice) farming

Note 2: Chamkar land is no-rice land, i.e. other crops

2.5.22 Percentage Farmers owning less than 1 ha or no Chamkar land, by Commune, in 2008



Note: Percentage is calculated among families, who Chamkar farm as a main occupation, not the total population of the commune.

2.5.23 Percentage of Families raising Cattle/Buffalo, over 3 years

Description	2006 %	2007 %	2008	
			%	Number
Families raising cattle/buffalo	10%	10%	10%	2,653 families
Families raising cattle/buffalo as labor forces	2%	2%	1%	281 families

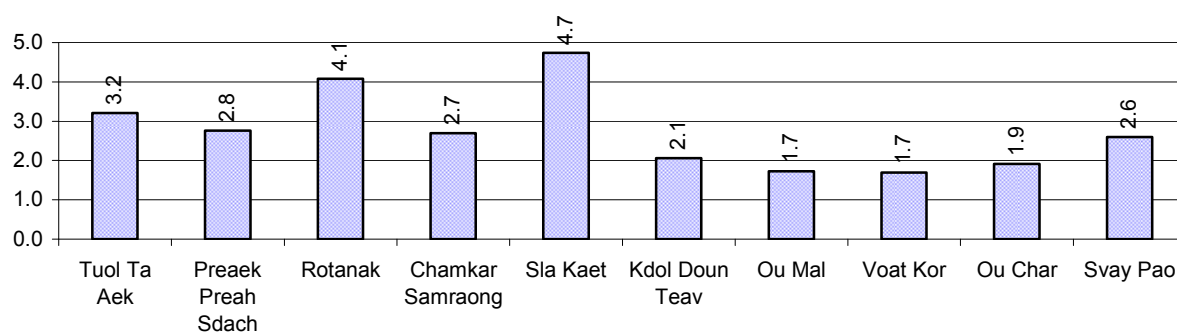
Note: Calculated against the total number of families.

2.5.24 Number of Cattle/buffalo being raised, over 3 years

Description	2006	2007	2008
Total number of cattle/buffalo	5,289 head(s)	4,960 head(s)	5,221 head(s)
Average cattle/buffalo per families	2.0 head(s)/families	1.9 head(s)/families	2 head(s)/families

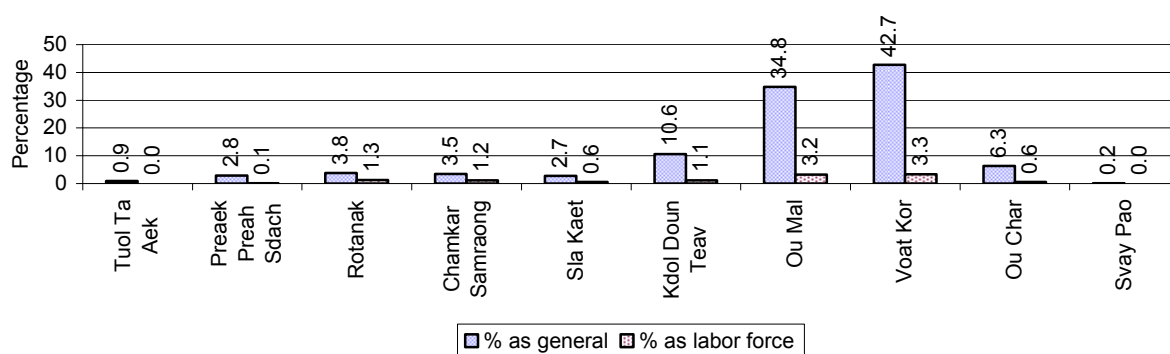
Note: Calculated by dividing total number of cattle/buffalo by total number of cattle/buffalo raising families

2.5.25 Average number of Cattle/Buffalo per Family, by Commune, in 2008



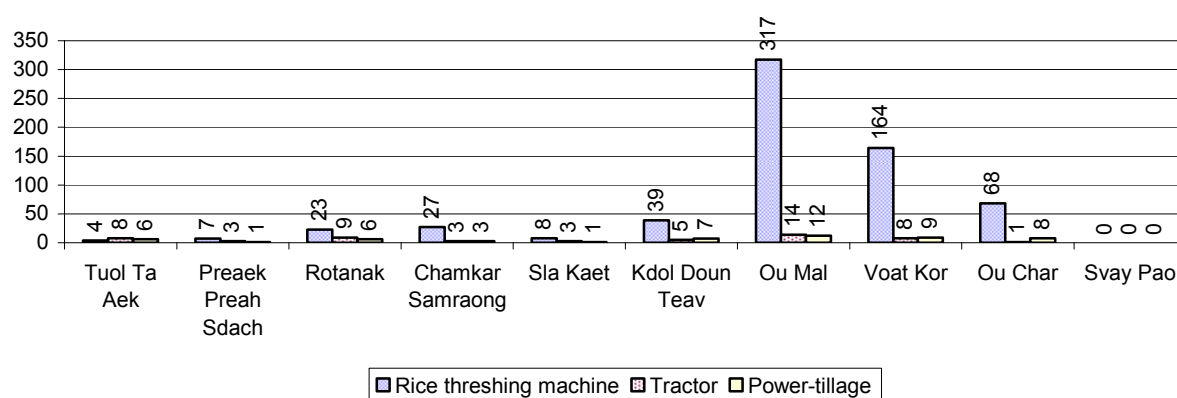
Note: Calculated by dividing total number of cattle/buffalo by total number of cattle/buffalo raising families

2.5.26 Percentage Families raising Cattle/Buffalo, for general and labor purposes in 2008, by Commune



Note: Calculated using the total number of families raising cattle/buffalo against the total number of families.

2.5.27 Type and number of agricultural Machines, by Commune, in 2008

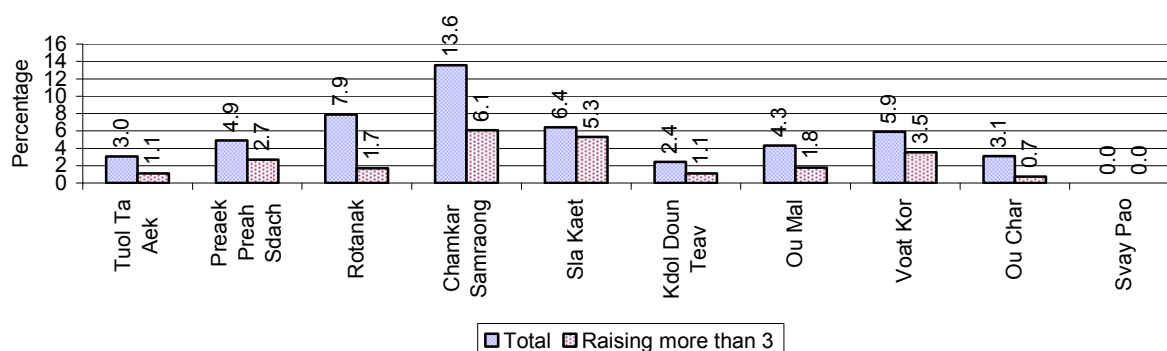


2.5.28 Livestock-producing Households over 3 years

Description	2006 %	2007 %	2008	
			%	Number
Total number of families raising pigs	7%	6%	5%	1,341 families
number of families raising more than 3 pigs	3%	3%	2%	591 families
Total number of families raising chickens	41%	43%	43%	10,998 families
number of families raising more than 3 chickens	33%	32%	33%	8,492 families
Total number of families raising ducks	2%	3%	3%	697 families
number of families raising more than 5 ducks	1%	2%	2%	419 families
Total number of families raising goats or sheep	0%	0%	0%	30 families
Total number of families raising horses	0%	0%	0%	9 families

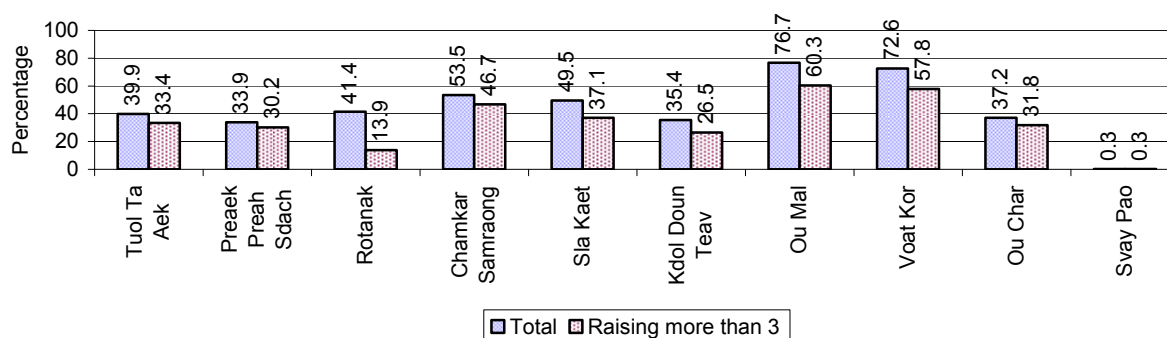
Note: Calculated against the total number of families

2.5.29 Percentage Families raising Pigs, by Commune, in 2008



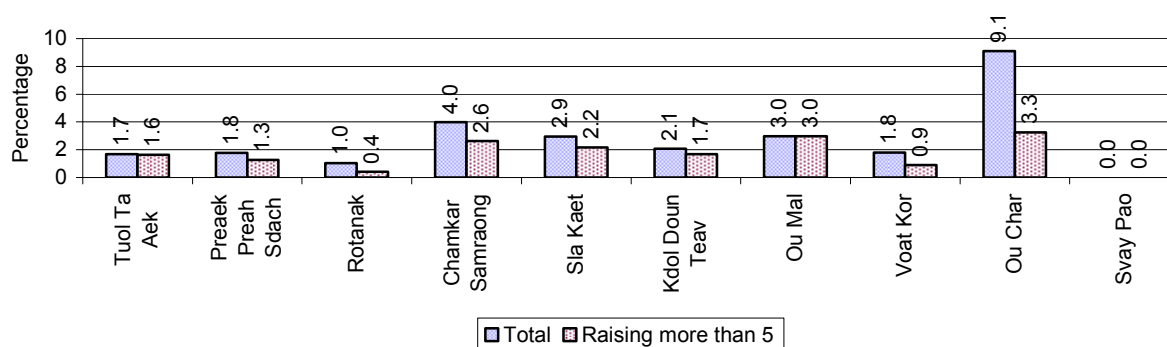
Note: Calculated against the total number of families in the commune

2.5.30 Percentage Families raising Chickens, by Commune, in 2008



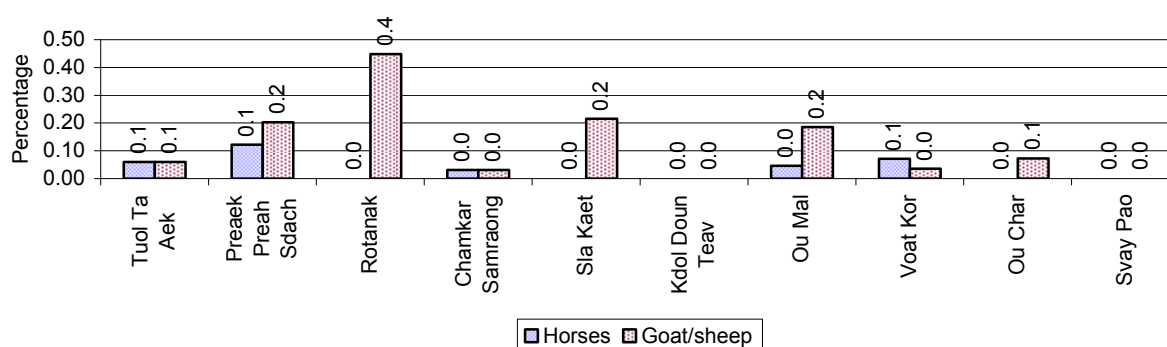
Note: Calculated against the total number of families in the commune

2.5.31 Percentage Families raising Ducks, by Commune, in 2008



Note: Calculated against the total number of families in the commune

2.5.32 Percentage Families raising Horses, Goats or Sheep, by Commune, in 2008



Note: Calculated against the total number of families in the commune

2.5.33 Livestock Farms over 3 years

Description	2006	2007	2008
Number of cattle/buffalo farms	1 farm(s)	0 farm(s)	0 farm(s)
Number of pig farms	4 farm(s)	0 farm(s)	0 farm(s)
Number of goat/sheep farms	0 farm(s)	0 farm(s)	0 farm(s)
Number of chicken farms	2 farm(s)	0 farm(s)	0 farm(s)
Number of duck farms	0 farm(s)	0 farm(s)	0 farm(s)

2.5.34 Number Livestock Farms, by Commune in 2008

There were no farms of this type in this District in 2008

Note: Number of farms are recorded by the village chief, not by counting number of livestock in each farm

2.5.35 Number Chicken and Duck Farms, by Commune, for 2008

There were no farms of this type in this District in 2008

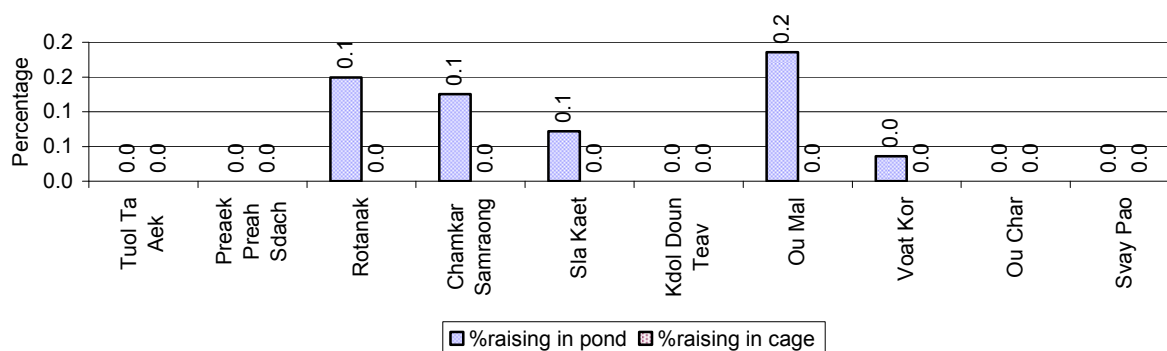
Note: Number of farm places recorded by village chief, not by counting number of livestock in each farm

2.5.36 Families raising Fish over 3 years

Description	2006	2007	2008
Total number of families raising fish	9 families	12 families	14 families
% families raising fish	0%	0%	0%
Number families raising fish in pond	9 families	12 families	14 families
% families raising fish in pond	0%	0%	0%
Number fish pond	15 pond(s)	13 pond(s)	14 pond(s)
No. of ponds per family	1.7 pond/families	1.1 pond/families	1.0 pond/families
Number of families raising fish in cage	0 families	0 families	0 families
%families raising fish in cage	0%	0%	0%
Number of fish cage	0 cage(s)	0 cage(s)	0 cage(s)
No. of fish cage per family	- cage /families	- cage /families	- cage /families

Note: % of families raising fish or fish in ponds or cages is calculated as a percentage of the total number of families.

2.5.37 Percentage of Families raising Fish, by Commune, in 2008



Note: Calculated as a percentage of the total number of families in the commune.

2.5.38 Shrimp and Prawn Farming over 3 years

Description	2006	2007	2008
Number of families raising shrimps	0 families	0 families	0 families
% Families raising shrimps	0%	0%	0%
Number of shrimp ponds	0 pond	0 pond	0 pond
Total area raising shrimps	0 ha	0 ha	0 ha
Area per family	-ha/families	-ha/families	-ha/families
Number of families raising prawns	0 families	0 families	0 families
% families raising prawns	0%	0%	0%
Number prawn ponds	0 pond	0 pond	0 pond
Ponds per families	- pond/families	-pond/families	-pond/families
Number of prawn cages	0 cage	0 cage	0 cage
Cages per families	0 cage /families	0 cage /families	0 cage /families

Note: Percentage of families raising either prawns or shrimp is calculated against the number of families, who do aquaculture farming, NOT the total population.

2.5.39 Numbers of Families raising Shrimps and number of Shrimp Ponds, by Commune, in 2008

There were none of these in this District in 2008

2.5.40 Number of Families raising Prawn and Number of Prawn Ponds/Cages, by Commune, in 2008

There were none of these in this District in 2008

3 Social Aspects

3.1 Education

3.1.1 Kindergarten in the District over 3 years

Description	2006	2007	2008
Number of community kindergarten schools	2 school(s)	2 school(s)	1 school(s)
Number of community kindergarten class rooms	2 room(s)	2 room(s)	1 room(s)
Number of community kindergarten classes	2 class(es)	2 class(es)	1 class(es)
Number of community kindergarten teachers	4 person(s)	2 person(s)	1 person(s)
Number of women community kindergarten teachers	4 women	2 women	1 women
Number of state and private kindergarten schools	26 school(s)	24 school(s)	31 school(s)
Number of state and private kindergarten class rooms	57 room(s)	61 room(s)	68 room(s)
Number of state and private kindergarten classes	57 class(e)s	60 class(es)	67 class(es)
Number of state and private kindergarten teachers	68 person(s)	90 person(s)	88 person(s)
Number of women state and private kindergarten teachers	67 women	89 women	87 women

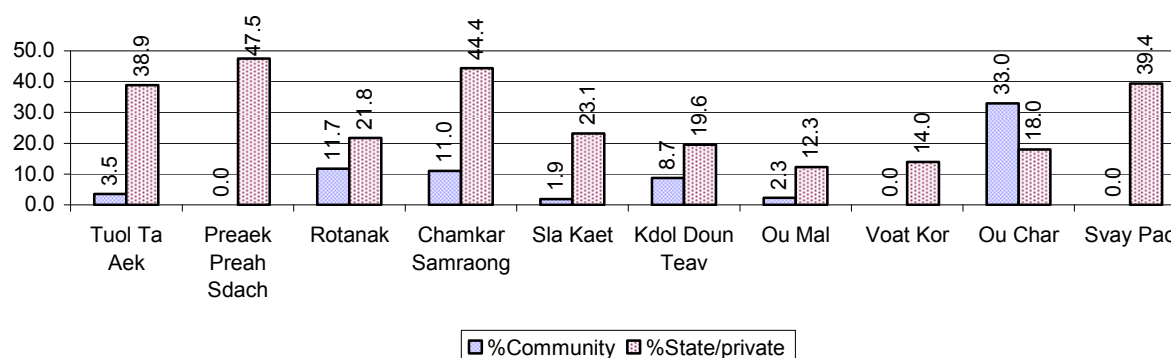
3.1.2 Percentage enrolment at Kindergarten level over 3 years

This table shows the percentage of the total 3-5 year old population attending kindergarten.

Description	2006 %	2007 %	2008	
			%	Number
Total percentage of children, 3-5 yrs, go to kindergarten	39%	37%	37%	3,617 person(s)
Percentage of children, 3-5 yrs, go community kindergarten	14%	12%	8%	743 person(s)
Percentage children, 3-5 yrs, go state/private kindergarten	25%	25%	29%	2,874 person(s)

Note: Calculated against the total for that age group

3.1.3 Percentage of Children 3-5 yrs attending Kindergarten, by Commune, in 2008



3.1.4 Basic Education over 3 years

Primary School

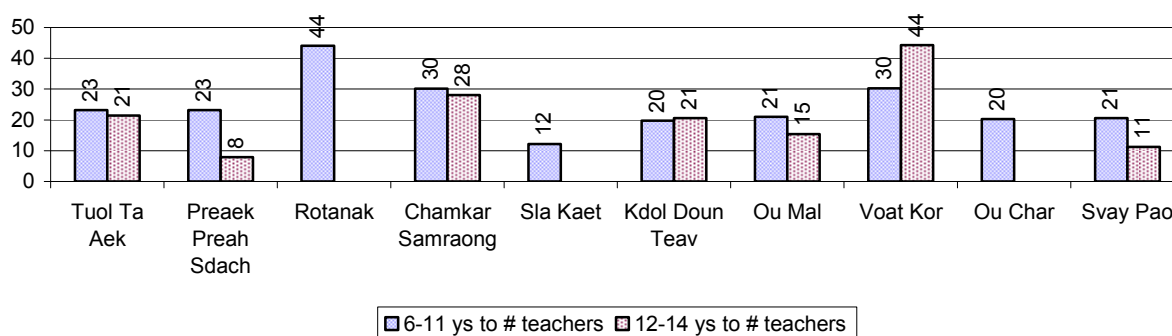
Description	2006	2007	2008
Number of primary schools	37 school(s)	37 school(s)	37 school(s)
Number of primary school rooms	527 room(s)	488 room(s)	509 room(s)
Number of primary classes	491 class(es)	696 class(es)	677 class(es)
Number of primary teachers	826 person(s)	834 person(s)	781 person(s)
Ratio of children 6-11 yrs to school	468	447	492
Ratio of children 6-11 yrs to school room	33	34	36
Ratio of children 6-11 yrs to class	35	24	27
Ratio of children 6-11 yrs to teacher	21	20	23

Note: According to education norm, children 6-11 yrs should attend primary school, while 12-14 yrs should be in lower secondary school, but in reality this varies.

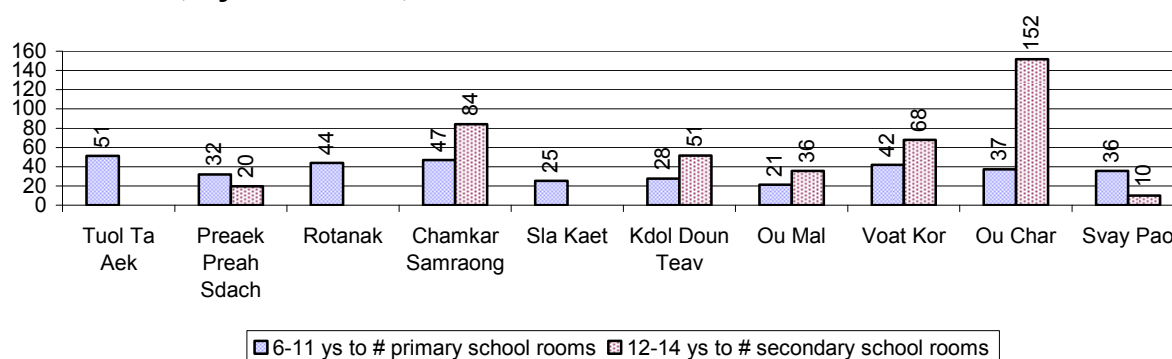
Lower Secondary School

Description	2006	2007	2008
Number of lower secondary schools	10 school(s)	10 school(s)	11 school(s)
Number of lower secondary school rooms	411 room(s)	411 room(s)	401 room(s)
Number of lower secondary classes	467 class(es)	458 class(es)	502 class(es)
Number of lower secondary teachers	487 person(s)	491 person(s)	571 person(s)
Ratio children 12-14 yrs to school	1,043	1,019	1,039
Ratio of children 12-14 yrs to school room	25	25	28
Ratio of children 12-14 yrs to class	22	22	23
Ratio of children 12-14 yrs to teacher	21	21	20

3.1.5 Ratio of 6-11 year old and 12-14 year old Children to number of Teachers, by Commune, in 2008



3.1.6 Ratio of 6-11 year old and 12-14 year old Children to number of School Rooms, by Commune, in 2008



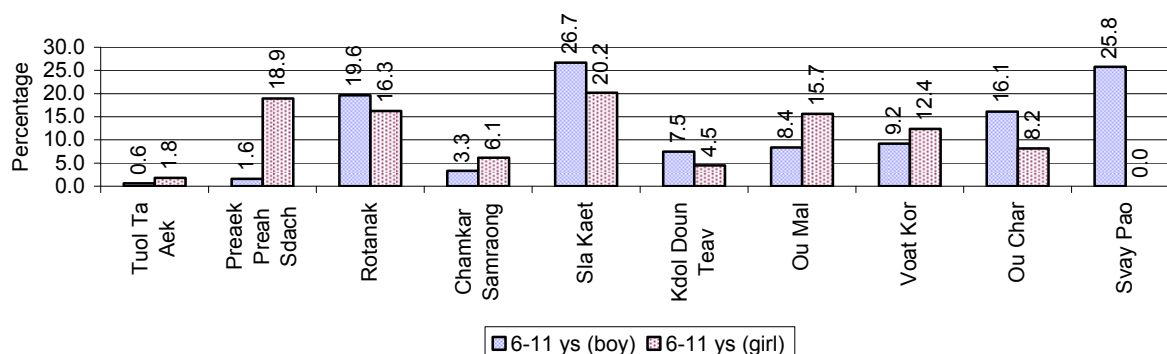
3.1.7 Enrolment status at Primary Level over 3 years

Description	2006 %	2007 %	2008	
			%	Number
Total children aged 6-11 years old	12%	12%	12%	18,209 person(s)
Total children aged 6-11 who are in school	93%	92%	88%	16,089 person(s)
Total children aged 6-11 who are not in school	7%	8%	12%	2,120 person(s)
Total girls aged 6-11 years old	12%	12%	12%	8,832 person(s)
Total girls aged 6-11 who are in school	93%	92%	91%	8,037 person(s)
Total girls aged 6-11 who are not in school	7%	8%	9%	795 person(s)
Total boys aged 6-11 years old	13%	13%	12%	9,377 person(s)
Total boys aged 6-11 who are in school	94%	91%	86%	8,052 person(s)
Total boys aged 6-11 who are not in school	6%	9%	14%	1,325 person(s)

Note 1: Percentage is calculated on the basis of the total number of children within 6-11 year age group for the first 3 rows and for the total girls and the total boys aged 6-11 yrs.

Note 2: Number of girls aged 6-11 who are in & not in school is calculated against the total number of girls aged 6-11 yrs. Number boys, 6-11 yrs who are in & not in school are calculated against the total number of boys aged 6-11 yrs.

3.1.8 Percentage of 6-11 year old Children not in School, by Commune, in 2008



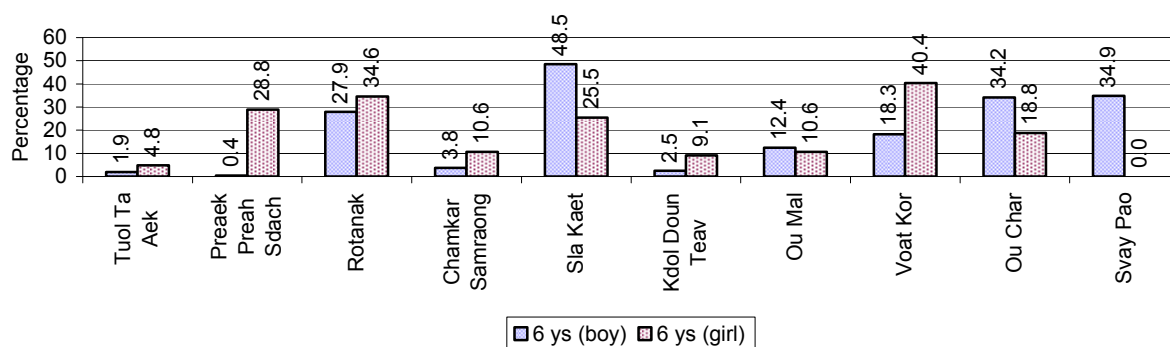
Note: calculated on the basis of the total number of children within 6-11 year age group in the commune.

3.1.9 Enrolment of 6 year old Children over 3 years

Description	2006 %	2007 %	2008	
			%	Number
Total % and number of children aged 6 years old	3%	4%	4%	5,889 person(s)
Total % of children aged 6 years old in school	86%	84%	81%	4,756 person(s)
Total % of children aged 6 years old not in school	14%	16%	19%	1,133 person(s)

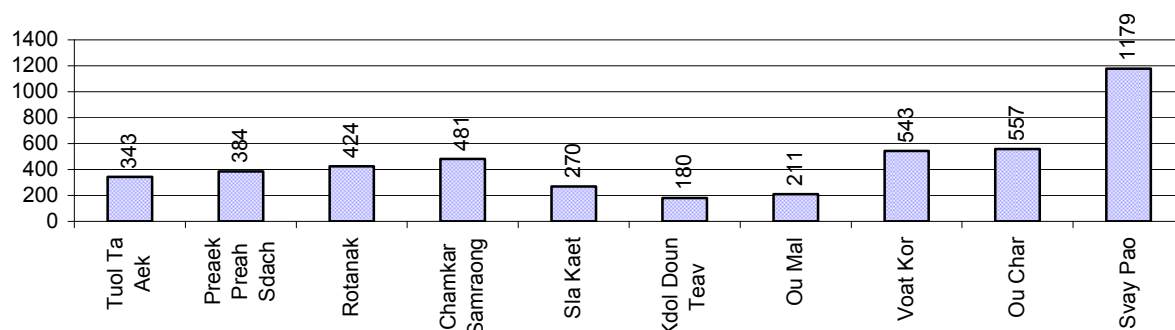
Note: First row calculated as a percentage of total population. Second and third row calculated as a percentage of the total number of 6 year olds.

3.1.10 Percentage of 6 year old Children not in School, by Commune, in 2008



Note: Calculated as a percentage of total 6 year old population

3.1.11 Number of 5 year old Children in each Commune in 2008

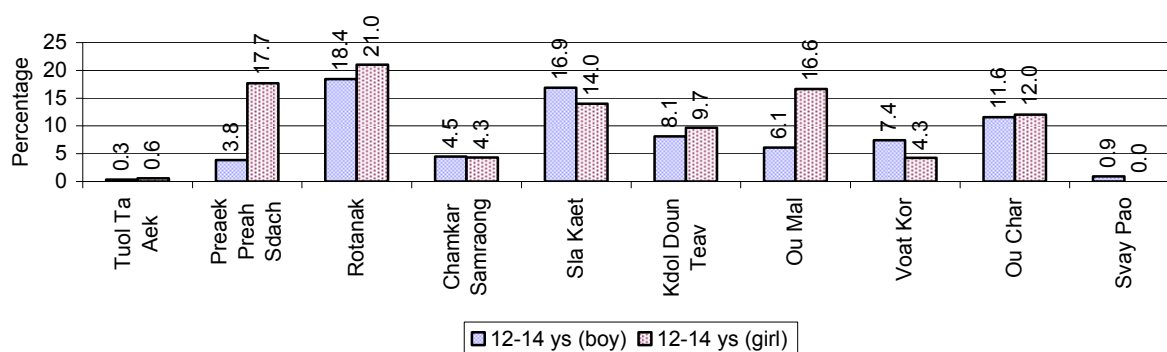


3.1.12 Enrolment at Lower Secondary Level over 3 years

Description	2006 %	2007 %	2008	
			%	Number
Total children aged 12-14 years old	7%	7%	8%	11,425 person(s)
Children aged 12-14 years old in school	91%	93%	93%	10,600 person(s)
Children aged 12-14 years old not in school	9%	7%	7%	825 person(s)
Total girls aged 12-14 years old	7%	7%	7%	5,418 person(s)
Girls aged 12-14 years old in school	88%	93%	92%	4,960 person(s)
Girls aged 12-14 years old not in school	12%	7%	8%	458 person(s)
Total boys aged 12-14 years old	8%	8%	8%	6,007 person(s)
Boys aged 12-14 years old in school	93%	94%	94%	5,640 person(s)
Boys aged 12-14 years old not in school	7%	6%	6%	367 person(s)

Note: Percentage is calculated on the basis of number of the total number of children within 12-14 yrs group, except for the first row of each section which is calculated on the basis of the total population.

3.1.13 Percentage of 12-14 year olds not in School, by Commune, in 2008



Note: Calculated as a percentage of the total 12-14 year old population in each commune

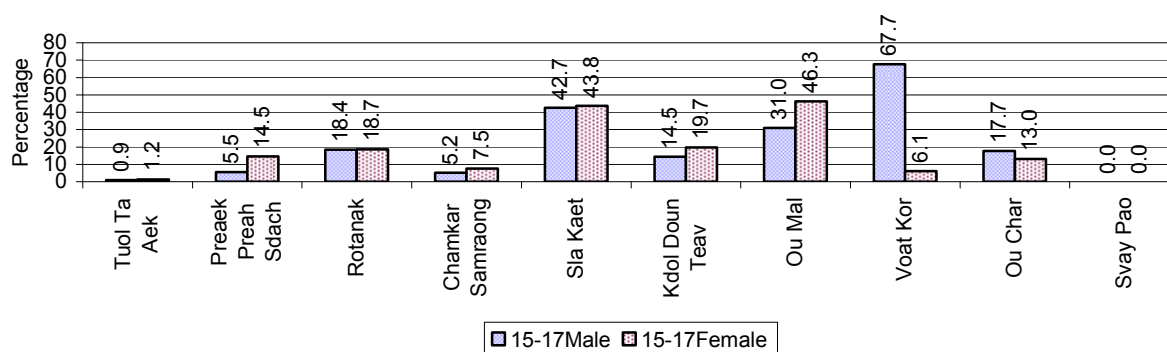
3.1.14 Upper Secondary Schools over 3 years

Description	2006	2007	2008
Number of upper secondary schools	4 school(s)	5 school(s)	5 school(s)
Number of upper secondary school rooms	144 room(s)	160 room(s)	121 room(s)
Number of upper secondary classes	166 class(es)	185 class(es)	197 class(es)
Number of upper secondary teachers	229 person(s)	363 person(s)	380 person(s)
Ratio of 15-17 yr olds to number of school	2,899	2,377	2,793
Ratio of 15-17 yr olds to number of school room	81	74	115
Ratio of 15-17 yr olds to number of classes	70	64	71
Ratio of 15-17 yr olds to number of teacher	51	33	37

3.1.15 Enrolment of 15-17 year old teenagers over 3 years

Description	2006	2007	2008
Number of teenage, 15-17 years old	11,597 person(s)	11,885 person(s)	13,964 person(s)
Number of teenage, 15-17 years old, who are not studying	1,649 person(s)	1,510 person(s)	2,516 person(s)
Percentage of teenage, 15-17 years old not studying	14%	13%	18%


3.1.16 Percentage of 15-17 year old Teenagers not at School, by Commune, in 2008




3.1.17 Literacy Classes as of 2008

Literacy classes	Organized by:		Other Program(s)	Total
	PDoEYS	NGOs		
Number of On-going literacy classes	2 class(es)	3 class(es)	1 class(es)	6 class(es)
Number of literacy students in on-going classes	38 person(s)	87 person(s)	26 person(s)	151 person(s)
Completed literacy class(es)	2 classes	0 classes	0 classes	2 classes
Number of literacy students that have completed literacy classes	38 person(s)	0 person(s)	0 person(s)	38 person(s)
Number of students that passed	38 person(s)	0 person(s)	0 person(s)	38 person(s)

3.1.18 Number of on-going and completed Literacy Classes, by Commune, in 2008



3.1.19 Students of on-going & completed Literacy Classes, by Commune, in 2008

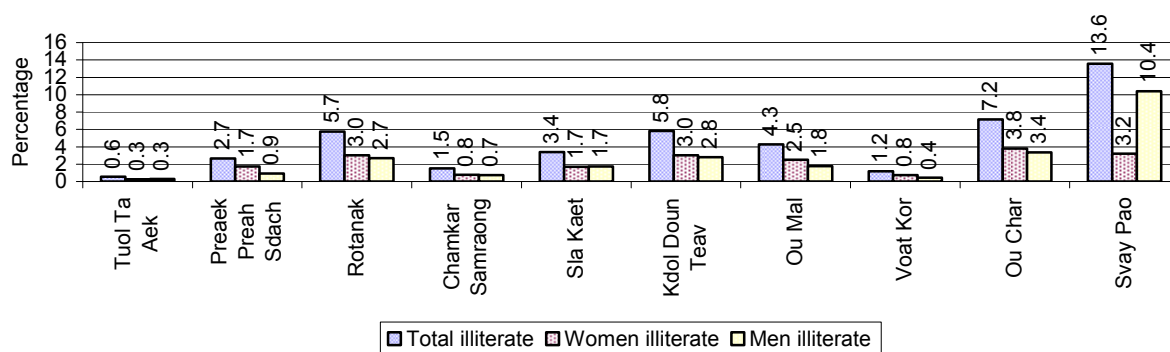


3.1.20 Percentage of illiterate People between 15-60, over 3 years

Illiteracy Status	2006 %	2007 %	2008	
			%	Number
Illiterate people, 15-60 years old	5%	5%	5%	4,593 person(s)
Illiterate females, 15-60 years old	2%	2%	2%	1,904 person(s)
Illiterate people, 15-17 years old	2%	2%	2%	216 person(s)
Illiterate females, 15-17 years old	1%	1%	1%	104 person(s)
Illiterate people, 18-24 years old	2%	2%	2%	371 person(s)
Illiterate females, 18-24 years old	1%	1%	1%	164 person(s)
Illiterate people, 25-60 years old	7%	7%	7%	4,006 person(s)
Illiterate females, 25-60 years old	3%	3%	3%	1,636 person(s)

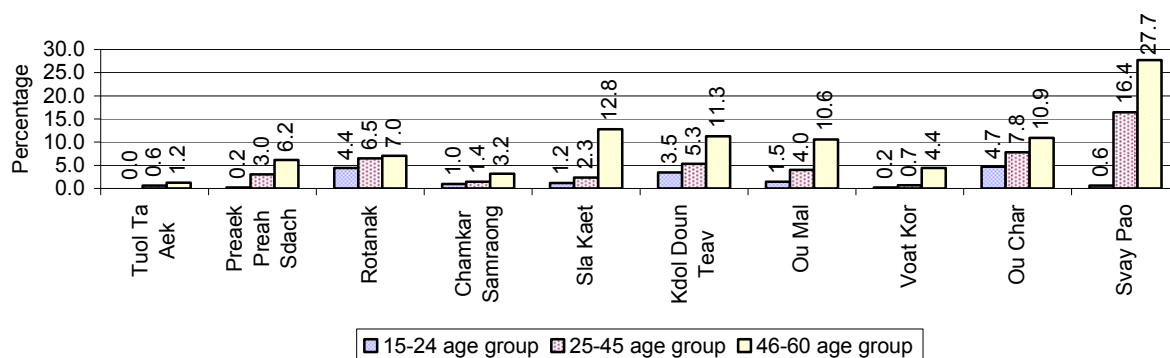
Note: Percentage is calculated on the basis of number of people in age each group.

3.1.21 Percentage illiterate People among 15-60 yrs old, by Commune, in 2008



Note: Percentages are calculated on the basis of number of people in that age group.

3.1.22 Percentage illiterate People for 15-24 yrs, 25-45 yrs and 46-60 yrs, by Commune, in 2008



Note: Percentage of illiterate people in each age group is calculated on the basis of number of people in that age group.

3.2 Health

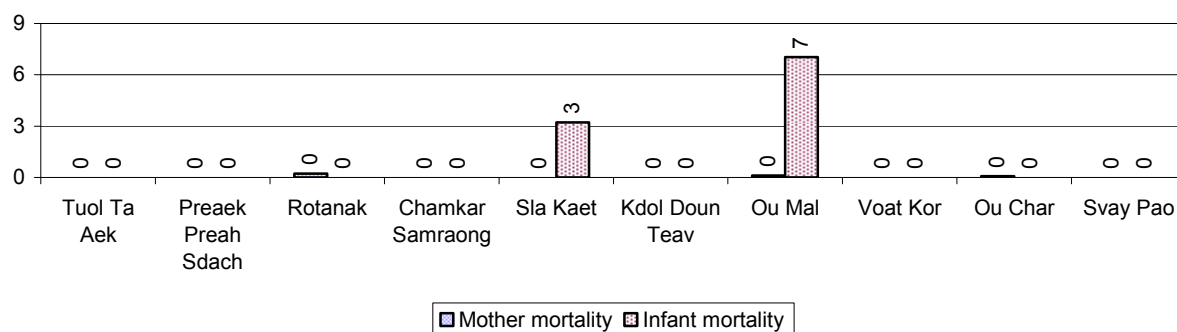
3.2.1 Health Situation of Women and Children, over 3 years

Description	2006	2007	2008
Number families with a birth during the year	1,725 families	1,209 families	1,275 families
Number of women who had their baby delivered by a TBA	143 person(s)	62 person(s)	49 person(s)
Percentage of women who had their baby delivered by a TBA	8 %	5 %	4 %
Number of women who had their baby delivered by a midwife	1,582 person(s)	1,147 person(s)	1,226 person(s)
Percentage of women had their baby delivered by a midwife	92 %	95 %	96 %
Number of mothers who died within 1 month of giving birth	1 person(s)	0 person(s)	4 person(s)
Mothers who died within 1 month of giving birth per 100,000 families having a delivery	58	0	314

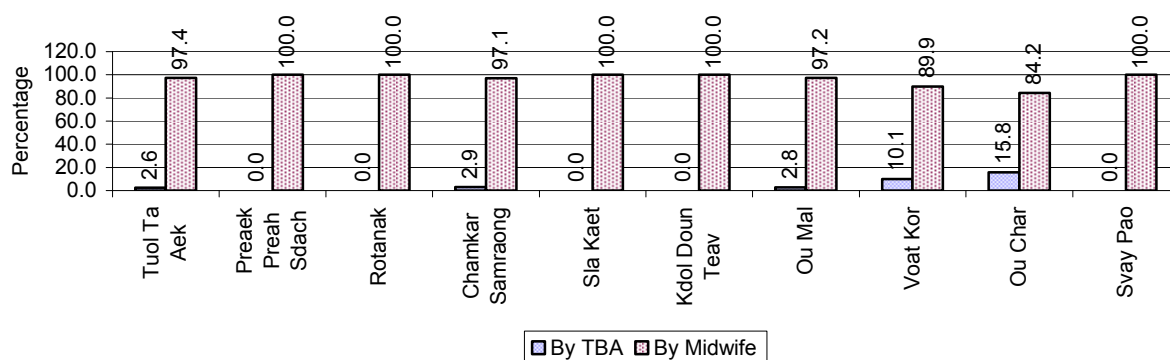
Description	2006	2007	2008
Number of infants born during the year	1,725 person(s)	1,209 person(s)	1,332 person(s)
Number of Infants who died within 1 month	5 person(s)	0 person(s)	6 person(s)
Infants mortality within 1 month per 1,000 births	3	0	5
Number of children who died below the age of 5.	52 person(s)	19 person(s)	118 person(s)
Number of infants, aged 9-12 months, born during the year	1,266 person(s)	910 person(s)	847 person(s)
Nr. infants, aged 9-12 months, not receiving full immunization	86 person(s)	27 person(s)	11 person(s)
% of 9-12 months infants, not receiving full immunization	7 %	3 %	1 %

Note: TBA = Traditional Birth Attendant

3.2.2 Mothers dying within 0 days to 1 month of giving Birth and Infants dying within 1 month in 2008, by Commune

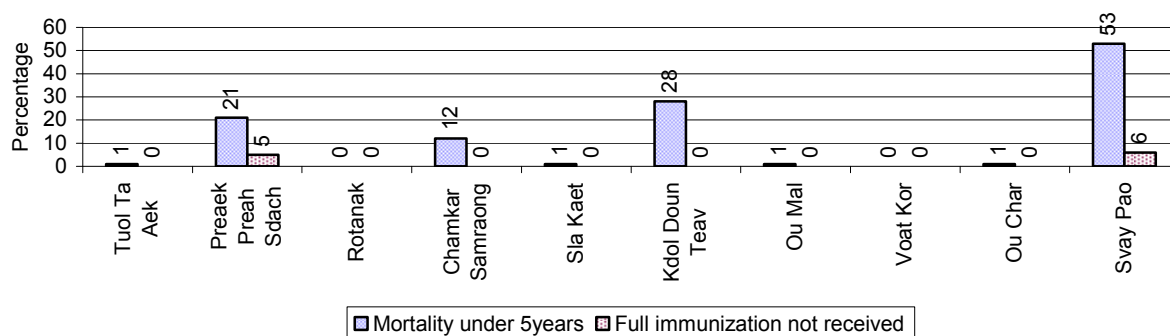


3.2.3 Percentage of Women delivering with a TBA or Midwife, by Commune



Note: Calculated as a percentage of total deliveries

3.2.4 Percentage of Children dying below 5 & of 9-12 months not receiving full Immunization, by Commune, in 2008



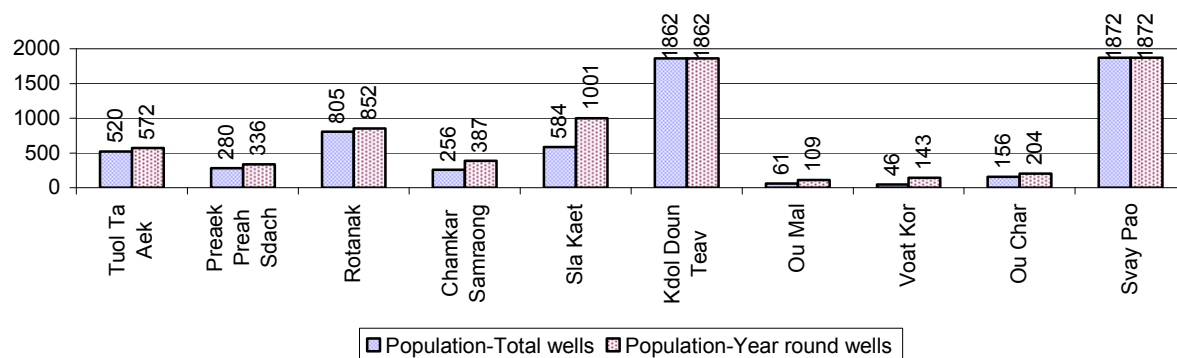
Note: Mortality rate calculated as a percentage of the total 5 year old population. Lack of immunization received calculated as a percentage of the total number 9-12 months olds there are

3.3 Water and Sanitation

3.3.1 Number of different types of Wells over 3 years

Type of wells	Number of wells by year		
	2006	2007	2008
<i>Total number of pumped or mixed wells</i>	486	458	345
Year-round usable pumped or mixed wells	269	249	229
Dry season unusable pump or mixed wells	217	209	116
Pump or mixed wells needing repair/rehabilitation	219	104	106
<i>Total number of ring wells</i>	491	570	510
Year-round usable ring wells	254	268	232
Dry season unusable ring wells	237	302	278
Ring wells needing repair/rehabilitation	126	254	273
<i>Total number of unprotected dug wells</i>	96	33	15
Year-round usable unprotected dug wells	30	28	10
Dry season unusable unprotected dug wells	66	5	5

3.3.2 Ratio of People to Wells, by Commune, in 2008

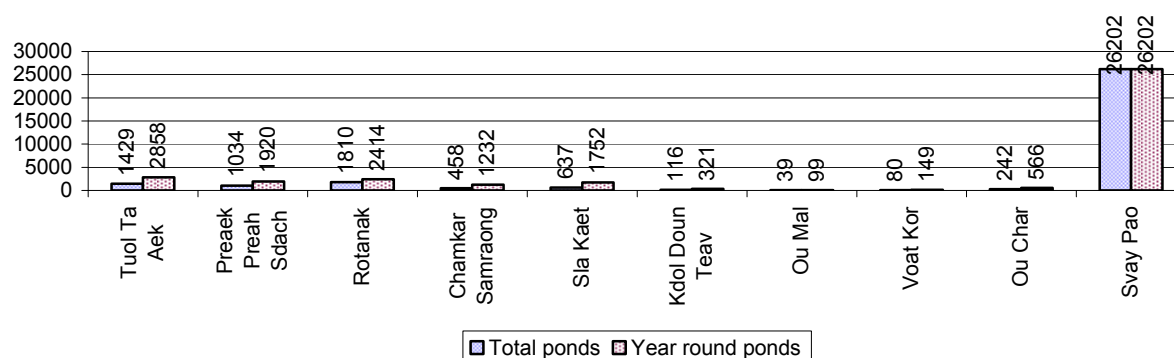


Note: Year-round wells excluding unprotected wells

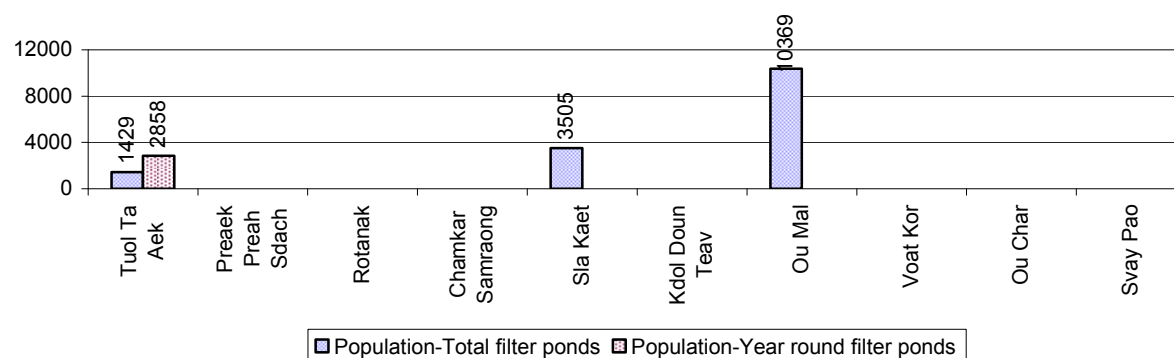
3.3.3 Potable Ponds over 3 years

Type of Pond	2006	2007	2008
<i>Total number of normal-type ponds</i>	660 pond	793 pond	719 pond
Year-round usable normal-type ponds	220 pond	294 pond	318 pond
Dry season unusable normal-type ponds	440 pond	499 pond	401 pond
Normal-type ponds needing repair/rehabilitation	198 pond	131 pond	128 pond
<i>Total number of filter ponds</i>	28 pond	17 pond	15 pond
Year-round usable filter ponds	12 pond	7 pond	6 pond
Filter ponds, dry season unusable	16 pond	10 pond	9 pond
Filter ponds needing repair/rehabilitate	14 pond	8 pond	7 pond

3.3.4 Ratio of People to normal Ponds, by Commune in 2008



3.3.5 Ratio of People to Filter Ponds, by Commune, in 2008

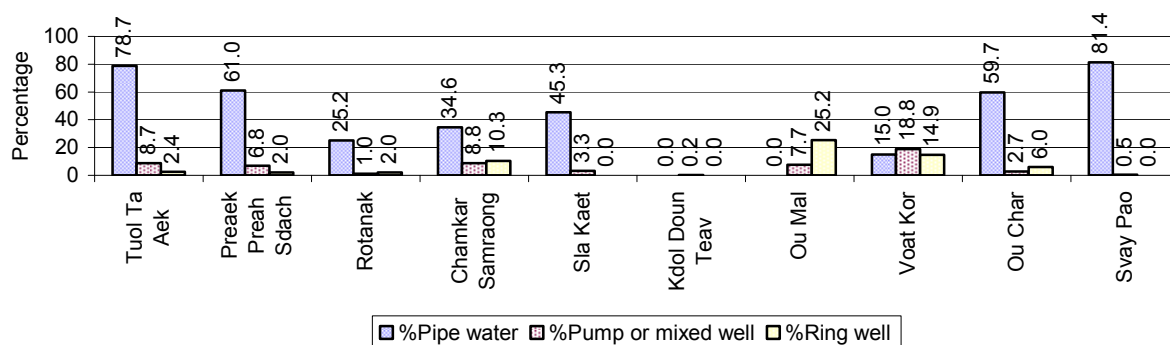


3.3.6 Source of potable Water for Households, over 3 years

Water sources	2006 %	2007 %	2008	
			%	Number
Families using water from purification system	43%	46 %	43 %	11,136 families
Families using water from pump, mixed wells	7%	7 %	6 %	1,597 families
Families using water from ring wells and open dug wells	7%	6 %	6 %	1,637 families
Families using water from pond	18%	16 %	16 %	4,224 families
Families using water from rain water storage	5%	7 %	8 %	2,108 families
Families using water from rivers, lakes, natural ponds and reservoirs	20%	18 %	19 %	4,901 families

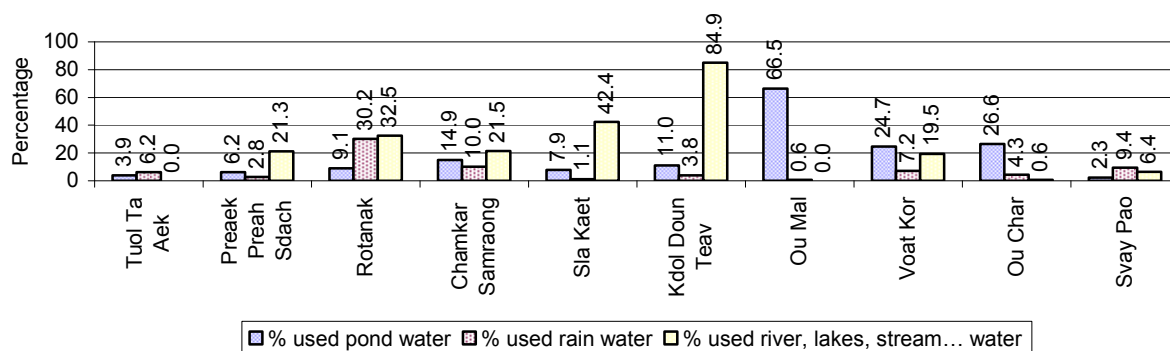
Note: Calculated as a percentage of the total number of families.

3.3.7 Percentage Families using different Water Sources, by Commune, in 2008



Note: Calculated as a percentage of the total number of families in each commune

3.3.8 Percentage Families using Water from Rain Water Storage, Ponds and natural Sources (rivers/lakes/natural ponds/reservoirs), by Commune, 2008



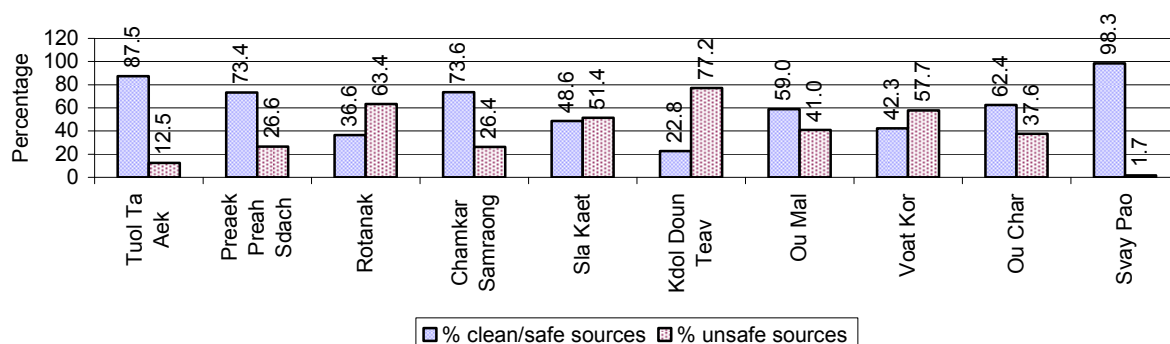
Note: Calculated as a percentage of the total number of families in each commune

3.3.9 Drinking Water Sources in the dry Season over 3 years

Percentage Families that get drinking water from:	2006 %	2007 %	2008	
			%	Number
from clean/safe sources	68 %	71 %	64 %	16,359 families
from unsafe sources	32 %	29 %	36 %	9,244 families

Note: Calculated as a percentage of the total number of families.

3.3.10 Percentage Families using safe and unsafe Water Sources in the dry Season, by Commune, in 2008



Note: Calculated as a percentage of the total number of families in each commune.

3.3.11 Drinking Water Purification by Households, over 3 years

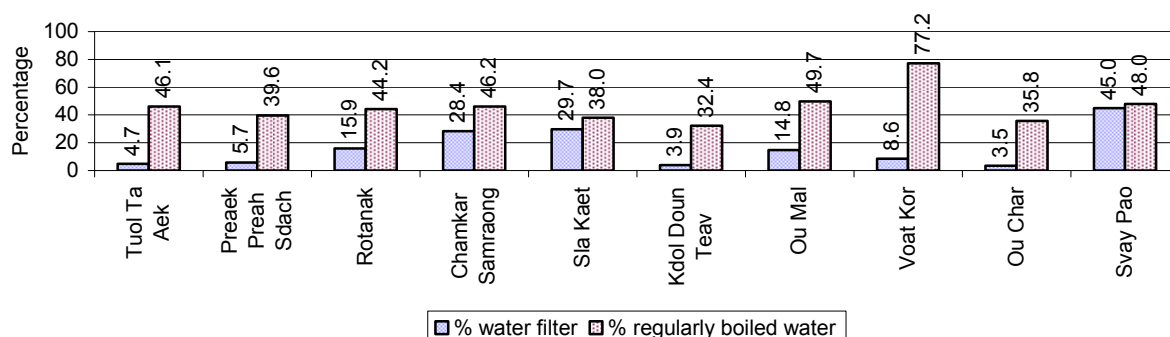
This table shows the different ways families make water safe for drinking.

Families, who:	2006	2007	2008	
	%	%	%	Number
Filter water for drinking	7%	10%	16 %	4,164 families
Boil water for drinking	46%	46%	47 %	11,963 families

Note: Calculated as a percentage of the total number of families

3.3.12 Percentage Families filtering Water or regularly boiling Water, by Commune, in 2008

This graph shows the different ways families make drinking water safe.



Note: Calculated on as a percentage of the total number of families in each commune.

3.3.13 Families' access to Water, over 3 years

Families access to water	2006	2007	2008	
	%	%	%	Number
Families with water at home or in less than 150m	27%	27%	24 %	6,162 families
Families with water 150m or more away from home	8%	6%	5 %	1,335 families

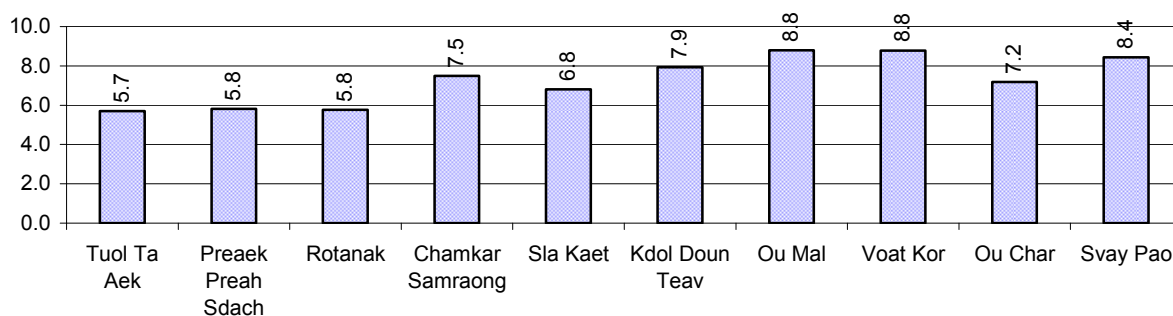
Note: Calculated as a percentage of the total number of families

3.3.14 Ratio of people to Latrines over 3 years

Description	2006	2007	2008	
	Ratio	Ratio	Ratio	Number
Ratio of people to latrines	7.5	6.8	7.1	21,245.0

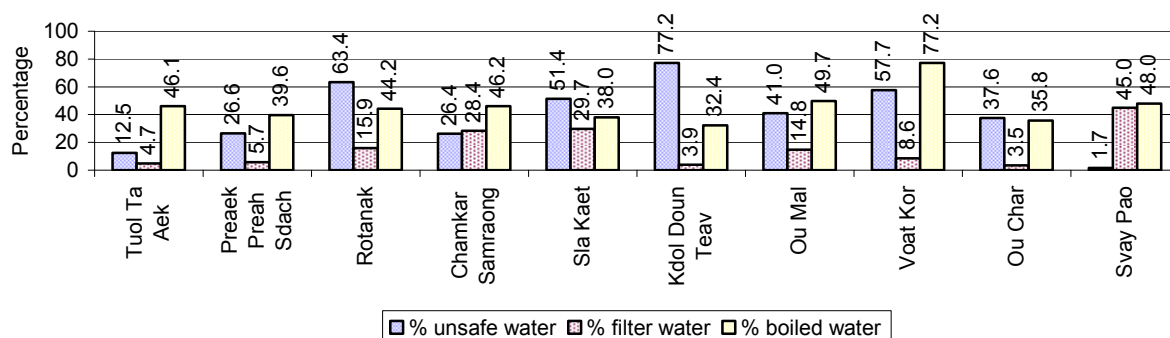
Note: Ratio calculated by dividing the number of houses with latrines by the total population

3.3.15 Ratio of People to Latrines, by Commune, in 2008



Note: Ratio calculated by dividing the number of houses with latrines by the total population in a Commune.

3.3.16 Percentage of Families drinking boiled, filtered or unsafe Water, by Commune, in 2008



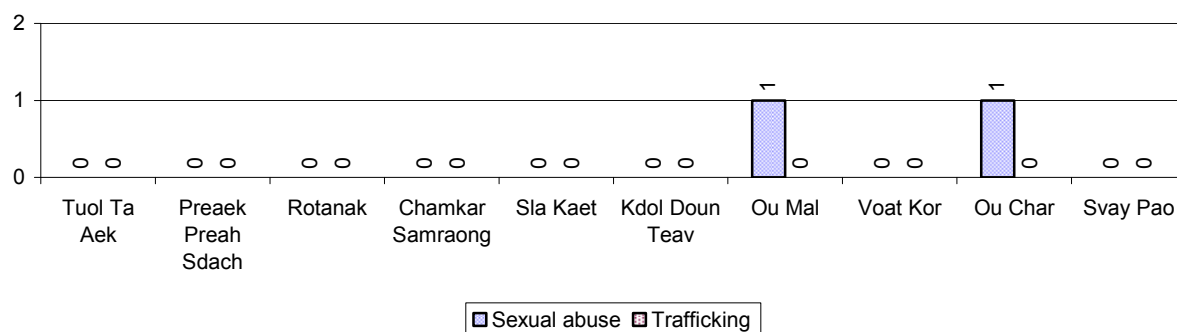
Note: Calculated as a percentage of the total number of families in each commune.

3.4 Vulnerable groups

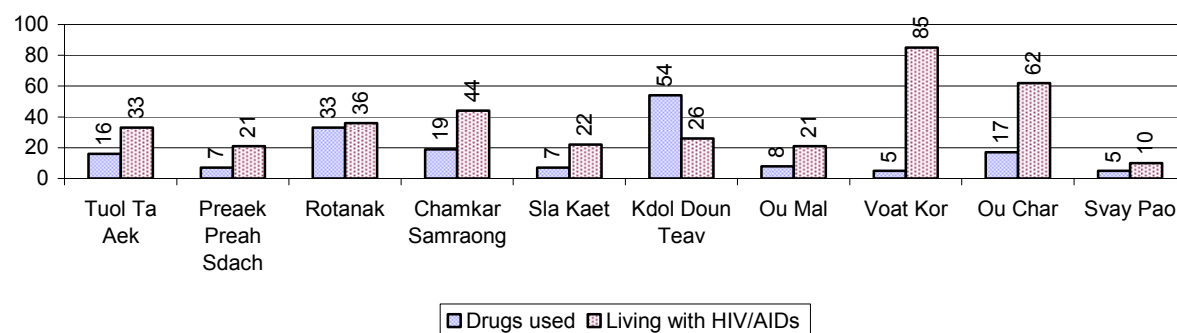
3.4.1 Vulnerable Groups in need of special Protection over 3 years

Vulnerable groups	2006	2007	2008
Victims of sexual abuse	6 person(s)	2 person(s)	2 person(s)
Victims of human trafficking	8 person(s)	0 person(s)	0 person(s)
Families with family member(s) using drugs	178 families	157 families	171 families
Families with family member(s) living with HIV/AIDS	337 families	368 families	360 families
Children under 18 yrs old whose parent died of AIDS	536 person(s)	475 person(s)	451 person(s)
Orphaned/abandoned children under 18 yrs old (all cases)	843 person(s)	1,052 person(s)	656 person(s)
Elderly persons without guardian	191 person(s)	201 person(s)	164 person(s)
Disabled people able to earn an income	140 person(s)	158 person(s)	172 person(s)
Disabled people unable to earn an income	133 person(s)	141 person(s)	156 person(s)
Disabled people under 18 yrs old	57 person(s)	50 person(s)	52 person(s)
Victims of natural disasters	26 families	12 families	10 families
Victims of land mines and unexploded weapons	35 person(s)	26 person(s)	24 person(s)

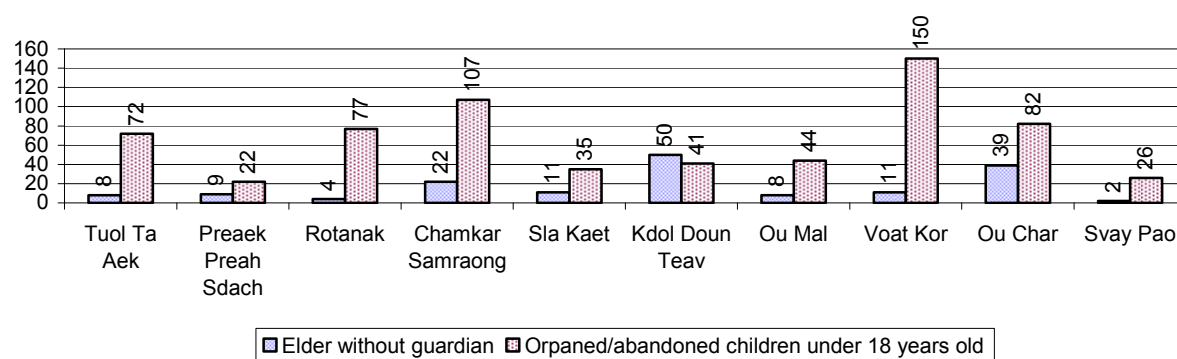
3.4.2 Registered Victims of sexual Abuse or Trafficking, by Commune, for 2008



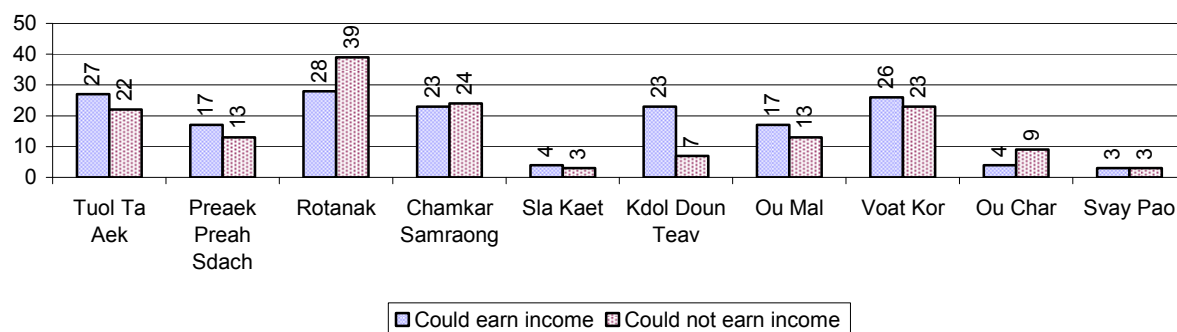
3.4.3 Registered Families with Member(s) using Drugs or living with HIV/AIDS, by Commune, for 2008



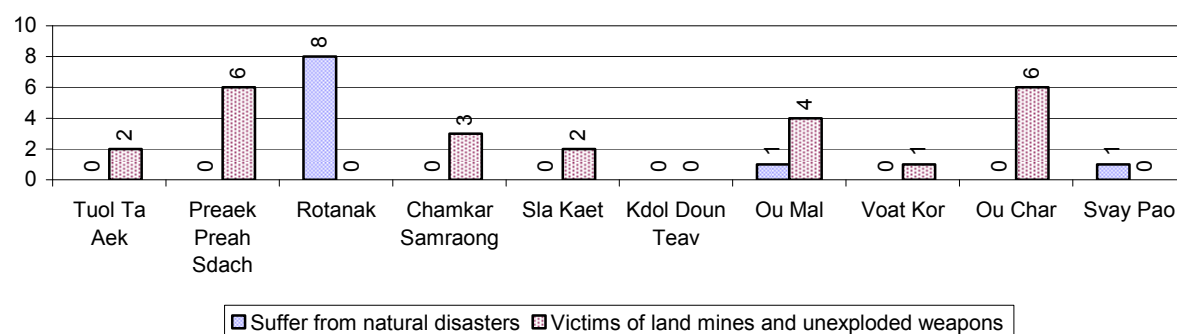
3.4.4 Elderly Persons without a Guardian and orphaned/abandoned Children under 18 years old, by Commune, for 2008



3.4.5 Number of disabled People who could or could not earn an Income, by Commune, for 2008



3.4.6 Number of Families who suffered from natural Disasters, and number of Victims of Land Mines and unexploded Weapons, by Commune, in 2008



3.5 Migration

3.5.1 Migration over 3 years

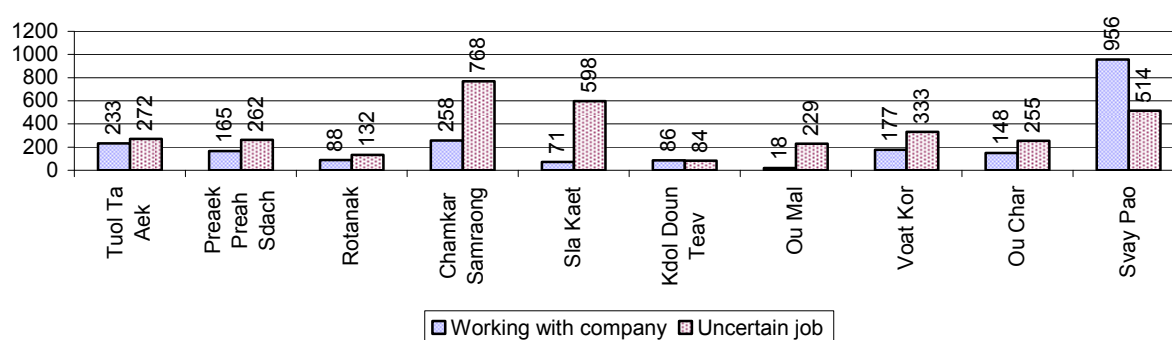
Description	2006	2007	2008
Number of families permanently in-migrated	157families	179 families	305 families
Total number of people	646 person(s)	846 person(s)	1,333 person(s)
Total number of female	328 person(s)	400 person(s)	719 person(s)
Number of families permanently out-migrated	269 families	149 families	180 families
Total number of people	1,277 person(s)	744 person(s)	717 person(s)
Total number of female	694 person(s)	399 person(s)	391 person(s)
Number of families staying temporarily	372 families	362 families	382 families
Total number of people	1,264 person(s)	1,320 person(s)	1,314 person(s)
Total number of female	646 person(s)	730 person(s)	741 person(s)

3.5.2 Job Migration

Description	2006	2007	2008	
Number of people migrated to work with company/factory	2%	2%	3%	2,200 persons
Number of people migrated to work, but have uncertain jobs	5%	5%	4%	3,447 persons

Note: Calculated as a percentage of the total population of 18-60 year olds

3.5.3 Number of People working outside their home Villages in a Company/Factory or with an uncertain Job in 2008



3.5.4 Female migration over 3 years

Description	2006 %	2007 %	2008	
			%	Number
Total number of migrants	3.7%	3.7%	3.7%	5,647 person(s)
Number of female migrants	1.9%	1.9%	2.0%	3,036 person(s)
Total number of migrants, who go to work with company/factory (with certain jobs)	1.1%	1.2%	1.5%	2,200 person(s)
Number of female migrants with certain jobs	0.7%	0.7%	0.9%	1,291 person(s)
Total number of migrants with uncertain jobs	2.6%	2.5%	2.3%	3,447 person(s)
Number of female migrants with uncertain jobs	1.2%	1.2%	1.2%	1,745 person(s)

Note: Calculated as a percentage of the total population

3.5.5 Percentage female Migrants with certain and uncertain Jobs, by Commune, in 2008



Note: Calculated as a percentage of the total population of the commune

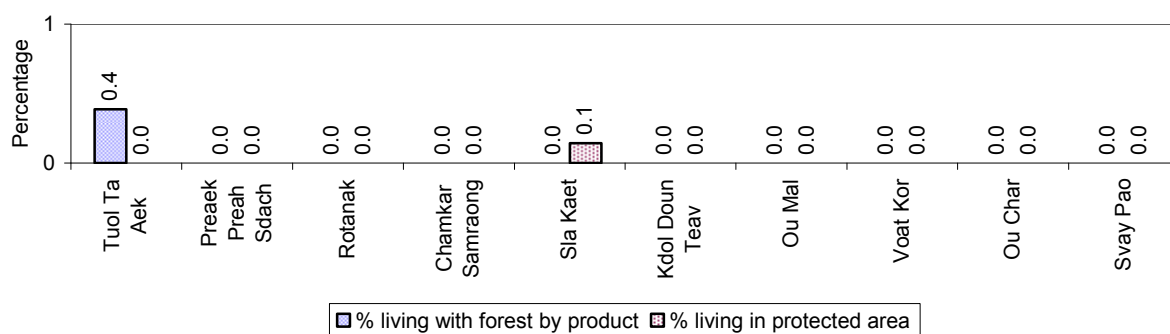
4 Natural Resources and Environment (NRE)

4.1 Families involved with NRE issues over 3 years

Description	2006 %	2007 %	2008	
			%	Number
Families living with forest by products	0 %	0 %	0 %	13 families
Families living in a protected area	0 %	0 %	0 %	2 families
Houses with access to garbage collection service	14 %	17 %	16 %	4,108 families
Families affected by environmental pollution	6 %	4 %	6 %	1,594 families
Families using chemical fertilizer	21 %	22 %	21 %	5,405 families
Families using chemical pesticide	13 %	16 %	18 %	4,497 families

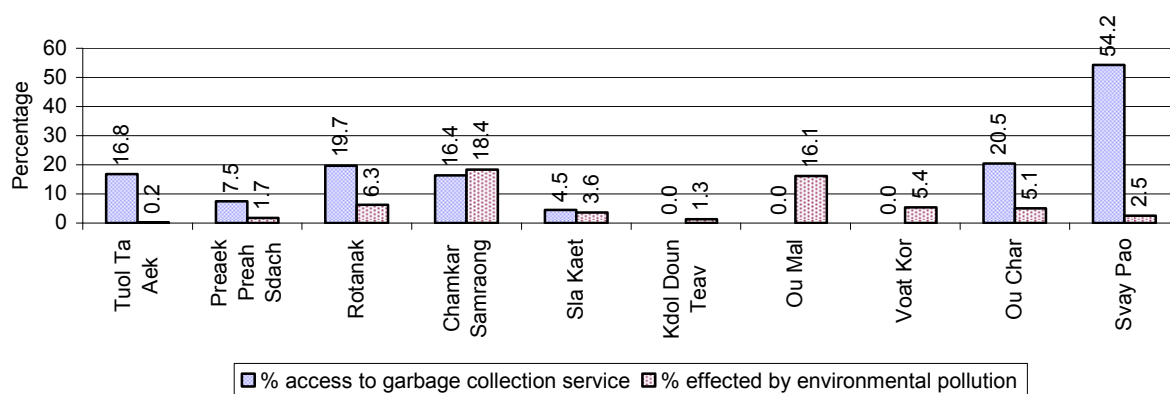
Note: Calculated as a percentage of the total number of families

4.2 Percentage of Families involved with Natural Resource issues, by Commune, for 2008



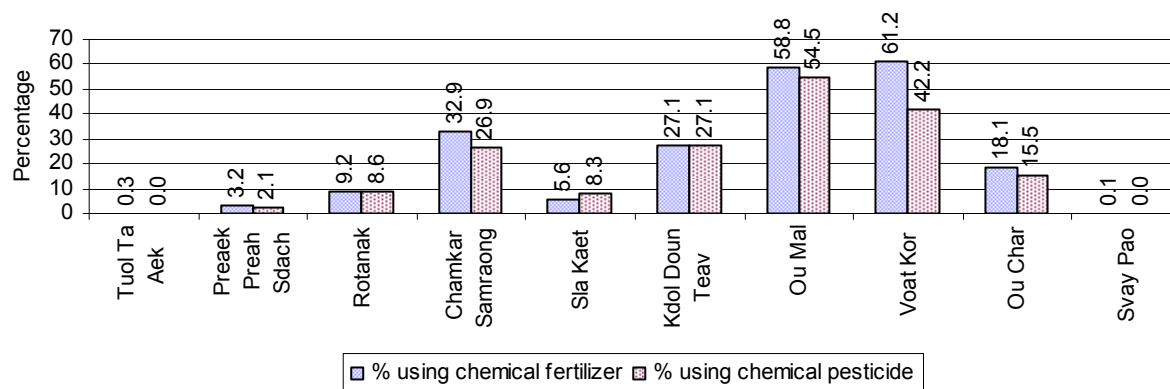
Note: Calculated as a percentage of the number of families in each commune

4.3 Percentage Houses with access to Garbage collection and Families affected by environmental Pollution, by Commune, for 2008



Note: Garbage collection is calculated as a percentage of the total number of houses in each commune and families affected by environmental pollution is calculated as a percentage of the total number of families in each commune.

4.4 Percentage Families using chemical Fertilizer and chemical Pesticides, by Commune, for 2008



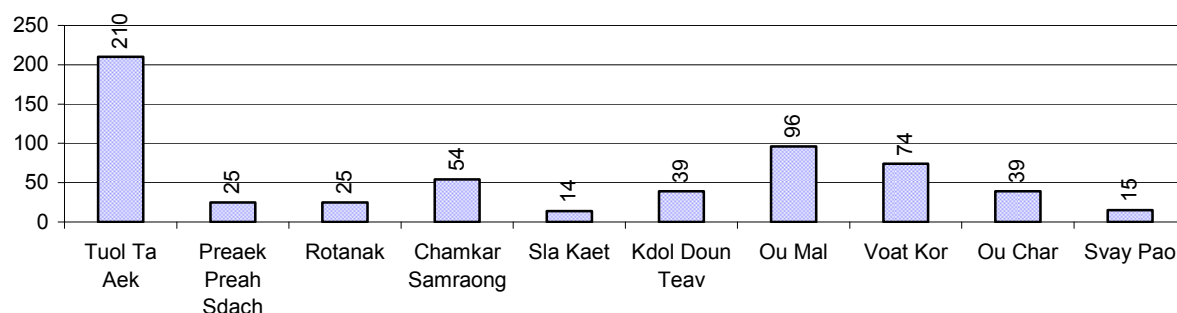
Note: Calculated as a percentage of the total number of families in each commune

5 Administration and Security

5.1 Birth Registration across 3 years

Description	2006	2007	2008
Number of infants to be registered	1,720 person(s)	1,209 person(s)	1,326 person(s)
Number of unregistered infants the year	519 person(s)	425 person(s)	591 person(s)
Percentage of infants unregistered	30 %	35 %	45 %

5.2 Number of unregistered Infants born in 2008, by Commune

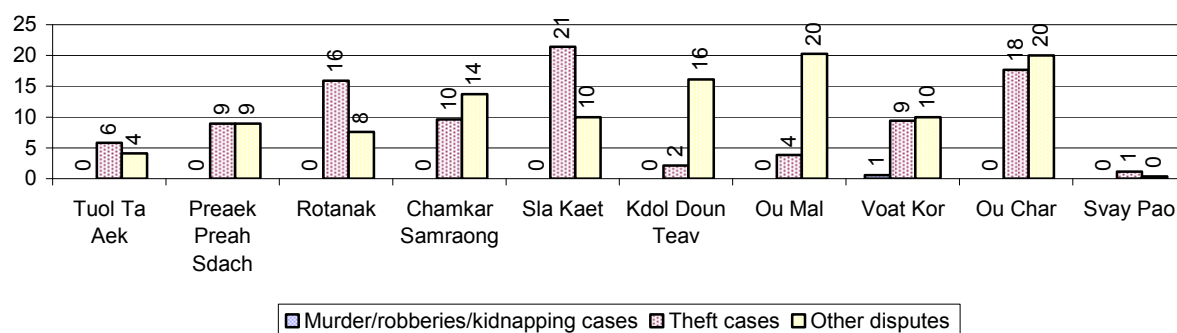


5.3 Registered criminal Cases over 3 years

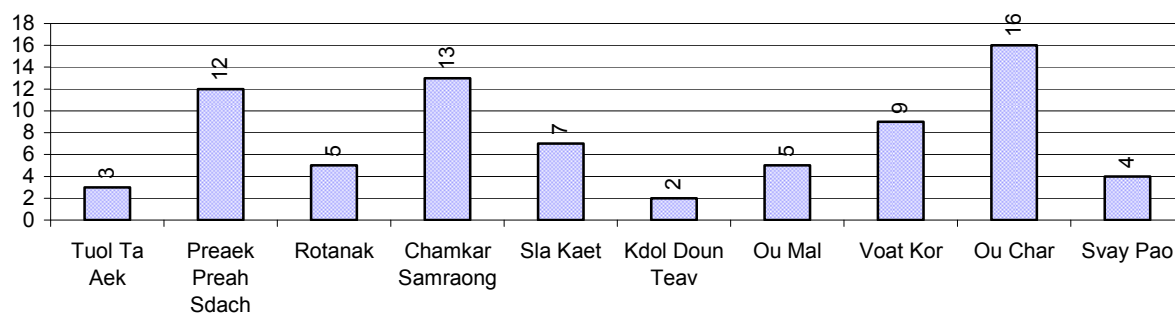
Description	2006	2007	2008
Murders, robberies and kidnapping cases	16 case(s)	3 case(s)	1 case(s)
Theft cases	152 case(s)	122 case(s)	134 case(s)
land dispute cases	93 case(s)	103 case(s)	76 case(s)
Other disputes cases	211 case(s)	147 case(s)	152 case(s)

Note: this reflects only registered criminal cases

5.4 Registered criminal Cases per 10,000 people, by Commune, for 2008



5.5 Number of registered Land Disputes, by Commune, in 2008

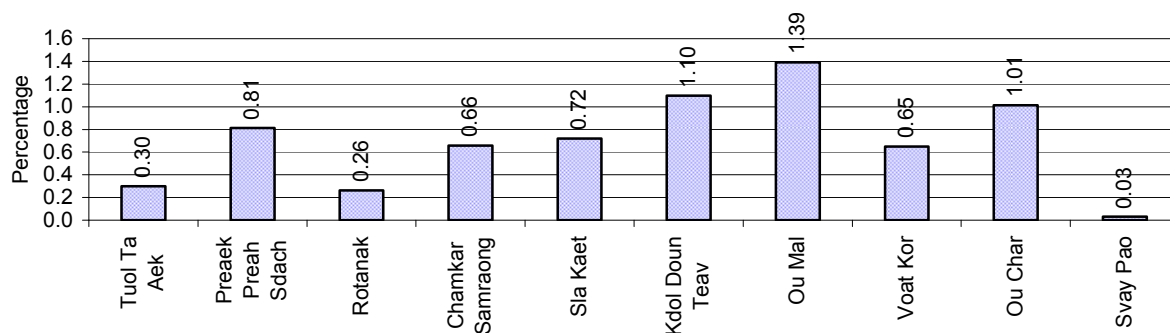


6 Gender

6.1 Registered Domestic Violence over 3 years

Description		2006	2007	2008
Families experiencing domestic violence		159 families	171 families	164 families(s)
% families experiencing domestic violence		1 %	1 %	1 %
Domestic violence cases reported by village chiefs		77 case(s)	160 case(s)	146 case(s)
Type	Physical violence	30 case(s)	70 case(s)	88 case(s)
	Sexual violence	3 case(s)	0 case(s)	7 case(s)
	Mental violence	26 case(s)	65 case(s)	24 case(s)
	Household economic violence	18 case(s)	25 case(s)	27 case(s)
Number of administrative decisions on domestic violence		60 case(s)	84 case(s)	41 case(s)
% of administrative decisions on domestic violence		78 %	53 %	28 %

6.2 Percentage of registered cases of Families experiencing domestic Violence, by Commune, in 2008



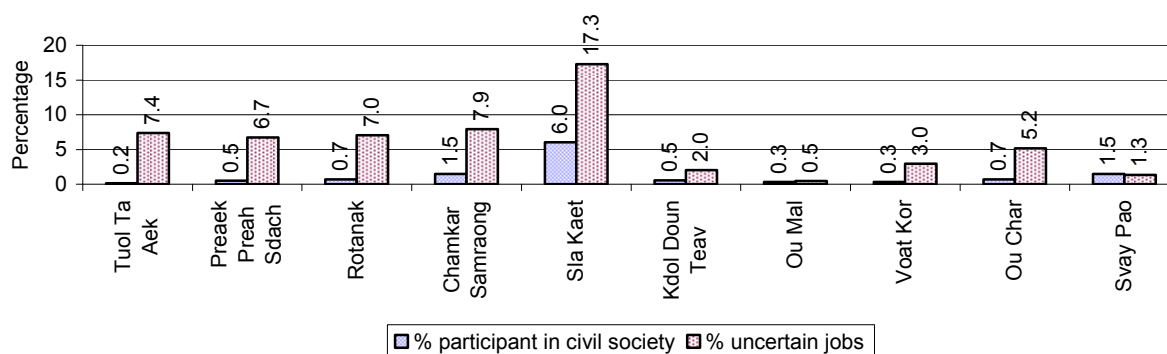
Note: Calculated as a percentage of the total number of families in each commune

6.3 Women's involvement over 3 years

Description	2006 %	2007 %	2008	
			%	Number
People participating in civil society	4%	2%	2%	3,247 person(s)
Women participating in civil society	2%	1%	1%	1,554 person(s)
People, 18-60 yrs, with uncertain/irregular jobs	9%	10%	10%	8,006 person(s)
Women, 18-60 yrs, with uncertain/irregular jobs	5%	5%	5%	4,457 person(s)

Note: Participation can be in NGOs, CBOs, credit groups, women's unions, parties and other civil society organizations. The first section is calculated as a percentage of the total population. The second section is calculated as a percentage of the total 18-60 year old population.

6.4 Percentage of Female Participants in Civil Society and of 18-60 year women with uncertain Jobs, by Commune, in 2008



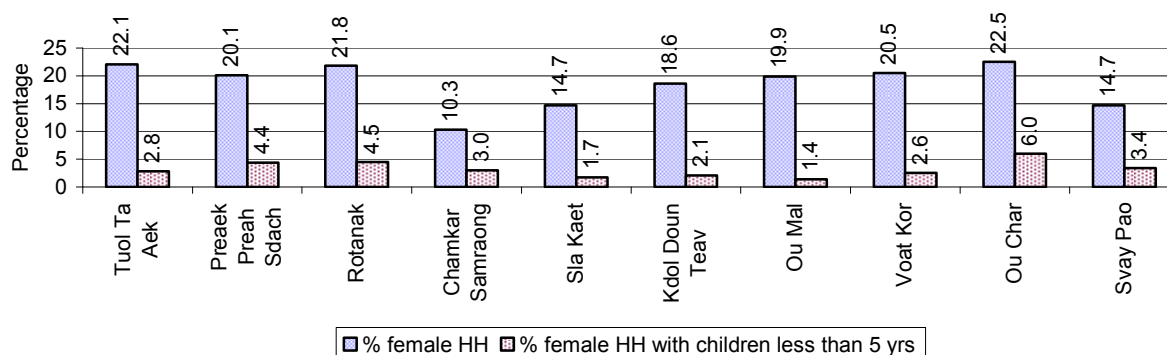
Note: Percentage of female participants in civil society is calculated as a percentage of the total population per commune. The percentage of 18-60 years old women with uncertain jobs is calculated as a percentage of the total 18-60 year old population per commune.

6.5 Female-headed Households over 3 years

Families with:	2006 %	2007 %	2008	
			%	Number
Households in which a woman is the family head	19%	19%	19%	4,749 families
Households in which a woman is the family head with children of less than 5 yrs	4%	4%	3%	848 families

Note: Calculated as a percentage of the total number of families

6.6 Percentage female-headed Households and with Children of less than 5 years old, by Commune, in 2008



Note: Calculated as a percentage of the total number of families in each commune
HH: Headed Household

7 Indigenous People in the District

7.1 Ethnic Minorities in the District over 3 years

Race of indigenous	2006		2007		2008	
	# families	# population	# families	# population	# families	# population
Phnong	0 families	0 person(s)	0 families	0 person(s)	0 families	0 person(s)
Kouy	0 families	0 person(s)	0 families	0 person(s)	0 families	0 person(s)
Stieng	0 families	0 person(s)	0 families	0 person(s)	0 families	0 person(s)
Mil	0 families	0 person(s)	0 families	0 person(s)	0 families	0 person(s)
Kroal	0 families	0 person(s)	0 families	0 person(s)	0 families	0 person(s)
Thmorn	0 families	0 person(s)	0 families	0 person(s)	0 families	0 person(s)
Khaonh	0 families	0 person(s)	0 families	0 person(s)	0 families	0 person(s)
Tompouonn	0 families	0 person(s)	0 families	0 person(s)	0 families	0 person(s)
Charay	0 families	0 person(s)	0 families	0 person(s)	0 families	0 person(s)
Kroeung	0 families	0 person(s)	0 families	0 person(s)	0 families	0 person(s)
Kavet	0 families	0 person(s)	0 families	0 person(s)	0 families	0 person(s)
Saouch	0 families	0 person(s)	0 families	0 person(s)	0 families	0 person(s)
Lun	0 families	0 person(s)	0 families	0 person(s)	0 families	0 person(s)
Kachak	0 families	0 person(s)	0 families	0 person(s)	0 families	0 person(s)
Praov	0 families	0 person(s)	0 families	0 person(s)	0 families	0 person(s)
Others	0 families	0 person(s)	0 families	0 person(s)	0 families	0 person(s)
Total	0 families	0 person(s)	0 families	0 person(s)	0 families	0 person(s)

Note: "Others" refer to other ethnic groups which are not listed.

7.2 Other Minorities in the District over 3 years

Minority	2006		2007		2008	
	# families	# population	# families	# population	# families	# population
Khmer Islamic	619 families	3,175 person(s)	639 families	3,766 person(s)	645 families	3,327 person(s)
Vietnamese	7 families	17 person(s)	14 families	85 person(s)	19 families	118 person(s)
Laos	0 families	0 person(s)	0 families	0 person(s)	0 families	0 person(s)

Note: Number of indigenous and minority population are additional data, so some village may not recorded.

SECTION C: PLANS AND PROJECTS

8 Priorities and Plans

8.1 Priorities of Commune Councils for 2009 in the District by Sector

The District Priority Activity Matrix (DPAM) data are taken from the CDPD. The DPAM is used for the District Integration Workshop (DIW), to show what kind of projects the commune has proposed in their Commune Investment Plan (CIP) for 2009. Donors, departments and other agencies then consider which projects they want to support and which projects they are not interested in. This results in Temporary Agreements between the Commune Council and the Supporter (NGO, Department, private donor, etc), as shown in table 8.2

No.	Project Name	Tuol Ta Aek	Preaek Preah Sdach	Rotanak	Chamkar Samraong	Sla Kaet
		20301	20302	20303	20304	20305
Economic						
1	Compost fertilizer training					
2	Chemical and pesticide application training					
3	Vegetable growing training		2 training			
4	Fruit tree cultivation training		2 training			
5	Mixed farming system training					
6	Rice seed production training					
7	Rice field demonstration					
8	Mushroom growing training	7 person			1 training	
9	Natural rice cultivation practice					
10	Rice cultivation technique training					
11	Animal vaccination request		2 training		1 time	1000 Head
12	Village veterinary training					
13	Animal pharmacy establish					
14	Animal raising training		2 training			
15	Livestock feed producing training					
16	Agriculture association activation					
17	Agricultural marketing					
18	Rice seed request				1 time	
19	Sow for raising request					
20	Agricultural tools request					
21	Vegetable seeds request				1 time	
22	Chicken request					
23	Fish raising training					
24	Culvert construct across road					

District Data Book 2009: Development Plans and Projects

No.	Project Name	Tuol Ta Aek	Preaek Preah Sdach	Rotanak	Chamkar Samraong	Sla Kaet
		20301	20302	20303	20304	20305
25		400 m	780 m		1660 m	3000 m
26			1000 m		886 m	3000 m
27			6 place	800 m	3 place	12 piece
28						
29				317 m	2425 m	1170 m
30						
31						
32		1850 m	300 m	980 m	1053 m	
33						
34					1350 m	
35						
36						
37						
38						
39						
40	Cash credit		400 family	417 time	560 family	100 family
41	Cow bank				7 Head	
42	Saving group association strengthening					
43	Electricity supply		100 family		2800 m	
Social						
1	Family planning		204 person		1 time	
2	Antenatal care					2 time
3	Reproductive health awareness education		4 training			
4	Antenatal care service accessibility improvement					
5	Sexual disease treatment needs					
6	HIV/AIDS awareness education				1 training	2 time
7	HIV/AIDS infected person assistance		25 person	12 time	3 time	
8	HIV/AIDS orphan children assistance					
9	Health/hygiene education for local people				1 training	10 training
10	Transmitted disease education and prevention				1 time	3 time
11	Health education service at health center		219 person			4 time
12	Health education on water use hygiene					
13	Food quality control					
14	Vitamin A provision campaign		1489 person			

District Data Book 2009: Development Plans and Projects

No.	Project Name	Tuol Ta Aek	Preaek Preah Sdach	Rotanak	Chamkar Samraong	Sla Kaet
		20301	20302	20303	20304	20305
15	Transmitting disease prevention education					
16	Mouth and teeth health care education					
17	Leaflets and posters distribution					
18	Children immunization provision				4 time	2 time
19	Children and women vaccination		12 training	2 training		
20	Antenatal vaccination provision					
21	Health local service provision for women-children		358 person	12 training		
22	Health consultation/treatment at home		5085 person			2 time
23	Health service for disabled and elderly people			8 Fishing Community		
24	VHV training					
25	Tuberculosis treatment accessibility					2 time
26	Mosquito larvae removal treatment		2 time		2 time	
27	Mosquito insecticide spraying campaign		1 time			
28	Maternal health care education					3 time
29	Ferric tablet and Vitamin A distribution campaign				2 time	2 time
30	Establish & support children health care center				2 time	
31	Deworming of school children					
32	Latrine construction		43 toilet		129 toilet	10 toilet
33	Latrine use education			1 training		
34	Sanitation education		4 training			
35			1 building			
36						
37	KMeragpbl;meFüa)aycMeraHTwks¥at					
38	KMeragpAt;pAg;Twks¥at		71 family		200 family	959 family
39			2 well			
40					10 well	
41						
42					1 Pond	945 m2
43						2 training
44	Literacy class				1 training	
45	School building/furniture					
46	Junior high school construction					300 person
47	School renovation					1 building

District Data Book 2009: Development Plans and Projects

No.	Project Name	Tuol Ta Aek	Preaek Preah Sdach	Rotanak	Chamkar Samraong	Sla Kaet
		20301	20302	20303	20304	20305
48	School fence construction					1 building
49	School yard earth elevation					50 car
50	School garden					
51	School building					1 building
52	Motivating pupil's parents for school enrollment			1 training		450 family
53	Education for all dissemination					
54	School materials support to poor pupils			1 training		
55	Vocational training	114 person				2 place
56	Engine/car repairing skill training	13 person				10 training
57	Bicycle/motorcycle/radio repairing skill training				1 training	
58	Skill training project					2 place
59	Electric equipment repair skill training				1 training	
60	Skill training for the poor/orphan					
61	Computer skill training	5 person			1 training	
62	English language class	5 person				
63	Teacher/volunteer teacher training					
64	Teacher/volunteer teacher encouragement needs					
65	School supporting committee formation/operation					
66	Youth moral education					
67	Establish youth & children club			10 training		
68	Skill training for disabled person	2 time	8 training		1 training	
69	Food/materials support to disabled family					400 person
70	Disabled self-support community formation					
71	Khmer culture awareness education					10 training
72	Khmer "Pinpeat" music skill training/provision					
73	Orphan children assistance/support	1 time	25 person			
74	Food/materials support to orphan					4 time
75	Vulnerable supporting association formation					
76	Widows family assistance/support	10 person		2 training		
77	Vulnerable people aid/support					4 time
78	Elderly people support	13 person	250 person			
79	Elderly/children/disable protection association formation					10 Team
NREM						
1	Environmental awareness and law education		1 training		1 training	

District Data Book 2009: Development Plans and Projects

No.	Project Name	Tuol Ta Aek	Preaek Preah Sdach	Rotanak	Chamkar Samraong	Sla Kaet
		20301	20302	20303	20304	20305
2	NREM education campaign					
3	Tree plantation project			50 Tree		
4	Illegal fishing prevention					
5	Management/conservation of natural resources strengthening					
6	Drainage system rehabilitation		2405 m			3000 m
7	Sewage culvert system construction/rehabilitation		3 place			
8	Solving rubbish problems					
9	Public rubbish bin sitting				25 Garbage bin	
10	Waste collection service creation/improvement	388 person	500 family		200 family	2 car
11	Sewage canal construction/rehabilitation	388 person		940 m		
12	Market/urban place sanitation control					
13	Drainage canal construction/rehabilitation				300 m	
14	Family waste bin encouragement		32 Container	1 training		100 Garbage bin
Administration and Security						
1	Civil registration encouragement					
2	CC capacity strengthening				1 training	
3	Administration and commune law training	2 time				
4	Good governance training		1 training			
5	Commune study tour				2 time	
6	Conflict resolution training					
7	Village level capacity building					
8	Citizen education and conflict resolution facilitation					
9	Commune office construction/renovation		1 building		1 building	
10	Village office construction/renovation		1 building		4 building	
11	Land law dissemination		1 training	1 training		
12	Provision of land titles/certificates		150 doc		3200 doc	
13	Land registration dissemination/enforcement					
14	Public land takeover prevention					
15	Land conflict resolution committee strengthening					
16	People guard activities formation/strengthening		8 person			100 Team
17	Drug and related law education	2 time		2 training		
18	Local security strengthening				1 training	
19	Gambling control/elimination activation			4 time	3 time	100 person
20	Stealing elimination activation					

District Data Book 2009: Development Plans and Projects

No.	Project Name	Tuol Ta Aek	Preaek Preah Sdach	Rotanak	Chamkar Samraong	Sla Kaet
		20301	20302	20303	20304	20305
21	Drug business/use prevention		1 training	4 time	2 time	5 training
22	Abused/violated/illegal acts quelled activation				3 time	50 time
23	Local security regulation/order dissemination				1 training	
24	Tough group control activation	383 person	2 training			
25	Law/regulation dissemination	159 person	1 training			5 training
26	Human right and related law education					
27	Local information dissemination					
28	Traffic law and public order dissemination			1 training		
29	Local development participation encouragement					
30	Wedding/family law dissemination				2 training	
31	VDC formation/strengthening					
32	Livelihood community improvement establishment/support					
Gender						
1	Gender mainstreaming concept training	2 training			2 training	
2	Gender mainstreaming in CIP					
3	Women role in development strengthening/dissemination					
4	Gender mainstreaming among local people					
5	Gender mainstreaming evaluation					
6	Gender training for CC					
7	Gender concept/equity mainstreaming					
8	Women & Children FP strengthening					
9	Facilitation skill training to gender focal point					
10	Gender network meeting support/activation					
11	Women capacity building for social participation					
12	Women leadership strengthening/capacity building					
13	Woman and children's rights dissemination					
14	Women and men roles/rights dissemination				1 time	
15	Women vocational training		10 training			
16	Tailor skill training	5 person			1 training	300 person
17	Food cooking/processing skill training	5 person				
18	Lady makeup/hair dressing skill training	5 person			1 training	
19	Materials support to create women job					
20	Law against domestic violence dissemination	2 time	1 training	1 training	2 time	10 training
21	Rescue children & women from violence					

District Data Book 2009: Development Plans and Projects

No.	Project Name	Tuol Ta Aek	Preaek Preah Sdach	Rotanak	Chamkar Samraong	Sla Kaet
		20301	20302	20303	20304	20305
22	Alcohol reduction education					10 training
23	Law against trafficking dissemination	2 training	1 training	2 training		5 training
24	Trafficking of women/children control activity strengthening				1 time	
25	Protection network for women and children dissemination				2 time	
26	Prostitutes business reduction education		12 training			
27	Sexual violence/harassment protection law dissemination					

Continue...

No.	Project Name	Kdol Doun Teav	Ou Mal	Voat Kor	Ou Char	Svay Pao
		20306	20307	20308	20309	20310
Economic						
1	Compost fertilizer training	1 training	100 person	2 training		
2	Chemical and pesticide application training			2 training		
3	Vegetable growing training		100 person			
4	Fruit tree cultivation training	1 training		2 training		
5	Mixed farming system training		20 person	5 training		
6	Rice seed production training		1 training	2 training		
7	Rice field demonstration			2 training		
8	Mushroom growing training					
9	Natural rice cultivation practice			2 training		
10	Rice cultivation technique training	1 training	100 person			
11	Animal vaccination request	1 training	2 time	2 training	51 Team	
12	Village veterinary training	1 training		2 training		
13	Animal pharmacy establish			2 time		
14	Animal raising training	1 training				
15	Livestock feed producing training			2 time		
16	Agriculture association activation		1 training			
17	Agricultural marketing		1 training			
18	Rice seed request					
19	Sow for raising request		20 person			
20	Agricultural tools request		100 person			
21	Vegetable seeds request		250 Kg			
22	Chicken request		100 person			

District Data Book 2009: Development Plans and Projects

No.	Project Name	Kdol Doun Teav	Ou Mal	Voat Kor	Ou Char	Svay Pao
		20306	20307	20308	20309	20310
23	Fish raising training		100 person			
24	Culvert construct across road					710 m
25				8200 m	3581 m	
26		320 m	5750 m	3580 m	6421 m	
27					145 piece	
28				1 place		
29				12326 m		
30				5 place		
31			5225 m			
32		677 m	7755 m	37891 m	12189 m	1710 m
33			5 place			
34						
35			1000 m	10389 m		
36			25 place		10 piece	
37			5600 m		8750 m	
38				5 place		
39				2 place		
40	Cash credit	12 Month	300 person			275 person
41	Cow bank	20 Head	8 time	5 Head		
42	Saving group association strengthening		300 person			
43	Electricity supply	2500 m		2576 family	2 Line	
Social						
1	Family planning	12 time		100 person	27 person	
2	Antenatal care				2 time	
3	Reproductive health awareness education			10 time		
4	Antenatal care service accessibility improvement			5 time		
5	Sexual disease treatment needs			5 time		
6	HIV/AIDS awareness education	6 time			1 time	
7	HIV/AIDS infected person assistance	3 time		12 time	12 person	2 training
8	HIV/AIDS orphan children assistance				12 time	
9	Health/hygiene education for local people	1 time	3 time	3 training		
10	Transmitted disease education and prevention					
11	Health education service at health center		4 time		18 person	
12	Health education on water use hygiene		4 time			

District Data Book 2009: Development Plans and Projects

No.	Project Name	Kdol Doun Teav	Ou Mal	Voat Kor	Ou Char	Svay Pao
		20306	20307	20308	20309	20310
13	Food quality control			2 training		
14	Vitamin A provision campaign					
15	Transmitting disease prevention education		4 time			
16	Mouth and teeth health care education					2 training
17	Leaflets and posters distribution		3 time			
18	Children immunization provision		120 time	10 time		2 training
19	Children and women vaccination	12 time			18 person	
20	Antenatal vaccination provision	3 time				
21	Health local service provision for women-children					
22	Health consultation/treatment at home					
23	Health service for disabled and elderly people					
24	VHV training			5 time		
25	Tuberculosis treatment accessibility					
26	Mosquito larvae removal treatment	1 time		2 time	2755 family	
27	Mosquito insecticide spraying campaign					
28	Maternal health care education					
29	Ferric tablet and Vitamin A distribution campaign	12 time		2 time	142 children	
30	Establish & support children health care center					
31	Deworming of school children				463 person	
32	Latrine construction	210 toilet	191 toilet	654 toilet	719 toilet	
33	Latrine use education					
34	Sanitation education					
35						
36				1 place		
37	KMeragppl;meFüa)aycMeraHTwks¥at		7 schools			
38	KMeragpAt;pÄg;Twks¥at					
39			8 place		6 well	
40						
41			1 place			
42			2 place			
43						
44	Literacy class					2 class
45	School building/furniture	2 building	7 schools		15 room	
46	Junior high school construction					

District Data Book 2009: Development Plans and Projects

No.	Project Name	Kdol Doun Teav	Ou Mal	Voat Kor	Ou Char	Svay Pao
		20306	20307	20308	20309	20310
47	School renovation			1 building		
48	School fence construction				250 m	
49	School yard earth elevation		2 schools			
50	School garden		3 schools			
51	School building			1 building		
52	Motivating pupil's parents for school enrollment		2 time		1 time	
53	Education for all dissemination		7 schools			
54	School materials support to poor pupils	1 time		5 time	62 person	
55	Vocational training					2 training
56	Engine/car repairing skill training		100 person			
57	Bicycle/motorcycle/radio repairing skill training					
58	Skill training project					
59	Electric equipment repair skill training					
60	Skill training for the poor/orphan				1 training	
61	Computer skill training					
62	English language class					
63	Teacher/volunteer teacher training		7 schools			
64	Teacher/volunteer teacher encouragement needs		8 person			
65	School supporting committee formation/operation		7 schools			
66	Youth moral education			1 person		
67	Establish youth & children club			1 time		
68	Skill training for disabled person			2 time	6 person	
69	Food/materials support to disabled family					
70	Disabled self-support community formation			2 training		
71	Khmer culture awareness education			5 time		2 training
72	Khmer "Pinpeat" music skill training/provision			1 training		
73	Orphan children assistance/support			5 time		
74	Food/materials support to orphan	2 time				
75	Vulnerable supporting association formation		2 time		1 Team	
76	Widows family assistance/support	2 time		5 time	2 time	
77	Vulnerable people aid/support			15 person	6 time	
78	Elderly people support	1 time		5 time		
79	Elderly/children/disable protection association formation					
NREM						

District Data Book 2009: Development Plans and Projects

No.	Project Name	Kdol Doun Teav	Ou Mal	Voat Kor	Ou Char	Svay Pao
		20306	20307	20308	20309	20310
1	Environmental awareness and law education			1 training	1 training	
2	NREM education campaign	1 time			1 time	
3	Tree plantation project			200 Tree		
4	Illegal fishing prevention	1 time				
5	Management/conservation of natural resources strengthening		100 person			
6	Drainage system rehabilitation			2600 m		
7	Sewage culvert system construction/rehabilitation					
8	Solving rubbish problems				1 place	
9	Public rubbish bin sitting					35 Container
10	Waste collection service creation/improvement					
11	Sewage canal construction/rehabilitation					
12	Market/urban place sanitation control				1 place	
13	Drainage canal construction/rehabilitation		7340 m		1830 m	850 m
14	Family waste bin encouragement				1766 Garbage bin	
Administration and Security						
1	Civil registration encouragement	1 training				
2	CC capacity strengthening	1 training			2 training	
3	Administration and commune law training	1 training		2 training		
4	Good governance training	1 training			2 training	
5	Commune study tour					
6	Conflict resolution training				1 person	
7	Village level capacity building				2 training	
8	Citizen education and conflict resolution facilitation		1 training			
9	Commune office construction/renovation					
10	Village office construction/renovation			6 building		
11	Land law dissemination		1 time	2 training	1 training	2 training
12	Provision of land titles/certificates					
13	Land registration dissemination/enforcement				12 Month	
14	Public land takeover prevention				365 day	
15	Land conflict resolution committee strengthening			2 training		
16	People guard activities formation/strengthening		1 Team		365 day	12 training
17	Drug and related law education	12 Month	2 time	2 training		
18	Local security strengthening					
19	Gambling control/elimination activation	3 time			365 day	

District Data Book 2009: Development Plans and Projects

No.	Project Name	Kdol Doun Teav	Ou Mal	Voat Kor	Ou Char	Svay Pao
		20306	20307	20308	20309	20310
20	Stealing elimination activation			2 training		
21	Drug business/use prevention				365 day	24 training
22	Abused/violated/illegal acts quelled activation					
23	Local security regulation/order dissemination					
24	Tough group control activation				365 day	12 training
25	Law/regulation dissemination		1 training		1 time	
26	Human right and related law education	1 time				
27	Local information dissemination				1 time	
28	Traffic law and public order dissemination					
29	Local development participation encouragement				1 time	
30	Wedding/family law dissemination					
31	VDC formation/strengthening		1 training			
32	Livelihood community improvement establishment/support		1 training			
Gender						
1	Gender mainstreaming concept training			2 training		
2	Gender mainstreaming in CIP		2 training		1 time	
3	Women role in development strengthening/dissemination	1 time			1 time	
4	Gender mainstreaming among local people	1 time	1 training		1 time	
5	Gender mainstreaming evaluation		1 training			
6	Gender training for CC				10 person	
7	Gender concept/equity mainstreaming			1 training		
8	Women & Children FP strengthening				1 person	
9	Facilitation skill training to gender focal point		1 training			
10	Gender network meeting support/activation		2 training			
11	Women capacity building for social participation		2 training			
12	Women leadership strengthening/capacity building			2 training		
13	Woman and children's rights dissemination			5 time	1 time	2 training
14	Women and men roles/rights dissemination				1 time	
15	Women vocational training		1 training		12 person	
16	Tailor skill training					
17	Food cooking/processing skill training					
18	Lady makeup/hair dressing skill training					
19	Materials support to create women job		7 time			
20	Law against domestic violence dissemination	1 time	1 training	2 training	12 Time	2 training

District Data Book 2009: Development Plans and Projects

No.	Project Name	Kdol Doun Teav	Ou Mal	Voat Kor	Ou Char	Svay Pao
		20306	20307	20308	20309	20310
21	Rescue children & women from violence			2 training		
22	Alcohol reduction education					
23	Law against trafficking dissemination	1 time		2 training	2 time	2 training
24	Trafficking of women/children control activity strengthening					
25	Protection network for women and children dissemination					
26	Prostitutes business reduction education				12 time	
27	Sexual violence/harassment protection law dissemination	1 time			2 time	

Continue...

Continue...

No.	Project Name	Req.Project
		Total
Economic		
1	Compost fertilizer training	3
2	Chemical and pesticide application training	1
3	Vegetable growing training	2
4	Fruit tree cultivation training	3
5	Mixed farming system training	3
6	Rice seed production training	2
7	Rice field demonstration	1
8	Mushroom growing training	2
9	Natural rice cultivation practice	1
10	Rice cultivation technique training	2
11	Animal vaccination request	9
12	Village veterinary training	2
13	Animal pharmacy establish	1
14	Animal raising training	2
15	Livestock feed producing training	1
16	Agriculture association activation	1
17	Agricultural marketing	1
18	Rice seed request	1
19	Sow for raising request	1
20	Agricultural tools request	1
21	Vegetable seeds request	2
22	Chicken request	1

District Data Book 2009: Development Plans and Projects

No.	Project Name	Req.Project
		Total
23	Fish raising training	1
24	Culvert construct across road	1
25		6
26		8
27		7
28		1
29		4
30		1
31		1
32		15
33		1
34		1
35		3
36		2
37		2
38		1
39		1
40	Cash credit	7
41	Cow bank	6
42	Saving group association strengthening	1
43	Electricity supply	5
Social		
1	Family planning	6
2	Antenatal care	3
3	Reproductive health awareness education	2
4	Antenatal care service accessibility improvement	1
5	Sexual disease treatment needs	1
6	HIV/AIDS awareness education	5
7	HIV/AIDS infected person assistance	7
8	HIV/AIDS orphan children assistance	1
9	Health/hygiene education for local people	6
10	Transmitted disease education and prevention	2
11	Health education service at health center	6
12	Health education on water use hygiene	1
13	Food quality control	1

District Data Book 2009: Development Plans and Projects

No.	Project Name	Req.Project
		Total
14	Vitamin A provision campaign	1
15	Transmitting disease prevention education	1
16	Mouth and teeth health care education	1
17	Leaflets and posters distribution	2
18	Children immunization provision	5
19	Children and women vaccination	4
20	Antenatal vaccination provision	1
21	Health local service provision for women-children	2
22	Health consultation/treatment at home	3
23	Health service for disabled and elderly people	1
24	VHV training	1
25	Tuberculosis treatment accessibility	1
26	Mosquito larvae removal treatment	6
27	Mosquito insecticide spraying campaign	1
28	Maternal health care education	1
29	Ferric tablet and Vitamin A distribution campaign	5
30	Establish & support children health care center	1
31	Deworming of school children	1
32	Latrine construction	7
33	Latrine use education	1
34	Sanitation education	1
35		1
36		1
37	KMeragppl;meFüa)aycMeraHTwks¥at	1
38	KMeragpAt;pÁg;Twks¥at	3
39		3
40		1
41		1
42		3
43		1
44	Literacy class	2
45	School building/furniture	3
46	Junior high school construction	1
47	School renovation	2
48	School fence construction	2

District Data Book 2009: Development Plans and Projects

No.	Project Name	Req.Project
		Total
49	School yard earth elevation	2
50	School garden	1
51	School building	3
52	Motivating pupil's parents for school enrollment	4
53	Education for all dissemination	1
54	School materials support to poor pupils	5
55	Vocational training	4
56	Engine/car repairing skill training	3
57	Bicycle/motorcycle/radio repairing skill training	1
58	Skill training project	1
59	Electric equipment repair skill training	2
60	Skill training for the poor/orphan	1
61	Computer skill training	2
62	English language class	1
63	Teacher/volunteer teacher training	2
64	Teacher/volunteer teacher encouragement needs	1
65	School supporting committee formation/operation	1
66	Youth moral education	2
67	Establish youth & children club	2
68	Skill training for disabled person	5
69	Food/materials support to disabled family	1
70	Disabled self-support community formation	1
71	Khmer culture awareness education	3
72	Khmer "Pinpeat" music skill training/provision	1
73	Orphan children assistance/support	3
74	Food/materials support to orphan	2
75	Vulnerable supporting association formation	2
76	Widows family assistance/support	5
77	Vulnerable people aid/support	3
78	Elderly people support	4
79	Elderly/children/disable protection association formation	1
NREM		
1	Environmental awareness and law education	5
2	NREM education campaign	2
3	Tree plantation project	2

District Data Book 2009: Development Plans and Projects

No.	Project Name	Req.Project
		Total
4	Illegal fishing prevention	1
5	Management/conservation of natural resources strengthening	1
6	Drainage system rehabilitation	3
7	Sewage culvert system construction/rehabilitation	3
8	Solving rubbish problems	1
9	Public rubbish bin sitting	2
10	Waste collection service creation/improvement	4
11	Sewage canal construction/rehabilitation	3
12	Market/urban place sanitation control	1
13	Drainage canal construction/rehabilitation	5
14	Family waste bin encouragement	4
Administration and Security		
1	Civil registration encouragement	1
2	CC capacity strengthening	3
3	Administration and commune law training	3
4	Good governance training	3
5	Commune study tour	1
6	Conflict resolution training	1
7	Village level capacity building	1
8	Citizen education and conflict resolution facilitation	1
9	Commune office construction/renovation	2
10	Village office construction/renovation	3
11	Land law dissemination	6
12	Provision of land titles/certificates	2
13	Land registration dissemination/enforcement	1
14	Public land takeover prevention	1
15	Land conflict resolution committee strengthening	1
16	People guard activities formation/strengthening	6
17	Drug and related law education	5
18	Local security strengthening	1
19	Gambling control/elimination activation	5
20	Stealing elimination activation	1
21	Drug business/use prevention	8
22	Abused/violated/illegal acts quelled activation	2
23	Local security regulation/order dissemination	1

District Data Book 2009: Development Plans and Projects

No.	Project Name	Req.Project
		Total
24	Tough group control activation	4
25	Law/regulation dissemination	6
26	Human right and related law education	1
27	Local information dissemination	1
28	Traffic law and public order dissemination	1
29	Local development participation encouragement	1
30	Wedding/family law dissemination	1
31	VDC formation/strengthening	1
32	Livelihood community improvement establishment/support	1
Gender		
1	Gender mainstreaming concept training	3
2	Gender mainstreaming in CIP	2
3	Women role in development strengthening/dissemination	2
4	Gender mainstreaming among local people	3
5	Gender mainstreaming evaluation	1
6	Gender training for CC	1
7	Gender concept/equity mainstreaming	1
8	Women & Children FP strengthening	2
9	Facilitation skill training to gender focal point	1
10	Gender network meeting support/activation	1
11	Women capacity building for social participation	1
12	Women leadership strengthening/capacity building	1
13	Woman and children's rights dissemination	3
14	Women and men roles/rights dissemination	2
15	Women vocational training	3
16	Tailor skill training	3
17	Food cooking/processing skill training	1
18	Lady makeup/hair dressing skill training	3
19	Materials support to create women job	1
20	Law against domestic violence dissemination	10
21	Rescue children & women from violence	1
22	Alcohol reduction education	1
23	Law against trafficking dissemination	8
24	Trafficking of women/children control activity strengthening	1
25	Protection network for women and children dissemination	1

District Data Book 2009: Development Plans and Projects

No.	Project Name	Req.Project
		Total
26	Prostitutes business reduction education	2
27	Sexual violence/harassment protection law dissemination	2

Source: CDPD – District Priority Matrix

8.2 Temporary Agreements by Commune, for 2009²

At the District Integration Workshop (DIW) the Supporters (donors, agencies, private donors, NGOs, etc.) identify which projects/activities they would like to support or they put forward their own projects to be implemented in a particular commune. Once there is agreement between Commune Councils and Supporters on specific projects a **Temporary Agreement** is signed by the commune and the Supporter to show their mutual commitment to the identified projects/activities.

It is important to keep in mind that such Temporary Agreements do not necessarily result in implementation.

8.2.1 Temporary Agreements for 2009 as per DIW 2008 for Commune: Tuol Ta Aek

Commune GIS	Commune	Temporary Agreements				Supporter	Funding Source	Listed in CIP before DIW
		Project Name	Quantity	Unit	Est.Cost (K.Riels)			
Economic								
20301	Tuol Ta Aek	Mushroom growing training	1	place	280	Department of Agriculture Forestry and Fisheries		✓
20301	Tuol Ta Aek		25	person	500000	Soboras		<input type="checkbox"/>
Social								
20301	Tuol Ta Aek		12	Month	10000	Department of Health		<input type="checkbox"/>
20301	Tuol Ta Aek		12	Month	13996	Reproductive Health Association of Cambodia		<input type="checkbox"/>
20301	Tuol Ta Aek		12	Month	13996	Reproductive Health Association of Cambodia		<input type="checkbox"/>
20301	Tuol Ta Aek		12	Month	13996	Reproductive Health Association of Cambodia		<input type="checkbox"/>
20301	Tuol Ta Aek		12	Month	13996	Reproductive Health Association of Cambodia		<input type="checkbox"/>
20301	Tuol Ta Aek		5	person	1500	Community Development for Children		<input type="checkbox"/>
20301	Tuol Ta Aek		12	Month	6000	Department of Health		<input type="checkbox"/>
20301	Tuol Ta Aek		12	Month	10000	Department of Health		<input type="checkbox"/>
20301	Tuol Ta Aek		12	Month	10000	Department of Health		<input type="checkbox"/>
20301	Tuol Ta Aek		12	Month	2000	Department of Health		<input type="checkbox"/>
20301	Tuol Ta Aek		12	Month	8000	Department of Health		<input type="checkbox"/>
20301	Tuol Ta Aek		150	person	14000	Cambodian Women for Peace and Development		<input type="checkbox"/>

² Not all the data from the CDPD has been translated to English, this has resulted in some cells in the TA tables being blank.

Commune GIS	Commune	Temporary Agreements				Supporter	Funding Source	Listed in CIP before DIW
		Project Name	Quantity	Unit	Est.Cost (K.Riels)			
20301	Tuol Ta Aek		12	Month	1000	Department of Health		<input type="checkbox"/>
20301	Tuol Ta Aek		12	Month	10000	Department of Health		<input type="checkbox"/>
20301	Tuol Ta Aek		12	Month	10000	Department of Health		<input type="checkbox"/>
20301	Tuol Ta Aek		12	Month	10000	Department of Health		<input type="checkbox"/>
20301	Tuol Ta Aek		12	Month	1200	Department of Health		<input type="checkbox"/>
20301	Tuol Ta Aek		12	Month	2000	Department of Health		<input type="checkbox"/>
20301	Tuol Ta Aek		12	Month	6000	Department of Health		<input type="checkbox"/>
Administration and Security								
20301	Tuol Ta Aek	Administration and commune law training	12	Month	9677	AMARA		✓
20301	Tuol Ta Aek		12	Month	21861	AMARA		<input type="checkbox"/>
20301	Tuol Ta Aek		12	Month	9677	AMARA		<input type="checkbox"/>
20301	Tuol Ta Aek		12	Month	9677	AMARA		<input type="checkbox"/>
20301	Tuol Ta Aek	Drug and related law education	12	Month	4032	Operation des Enfants Battambang		✓
20301	Tuol Ta Aek	Drug and related law education	12	Month	13996	Reproductive Health Association of Cambodia		✓
Gender								
20301	Tuol Ta Aek		55	person	108000	Komar Rik Reay		<input type="checkbox"/>
20301	Tuol Ta Aek	Law against domestic violence dissemination	60	person	1440	Department of Women		✓
20301	Tuol Ta Aek		4	person	1096	Department of Women		<input type="checkbox"/>
20301	Tuol Ta Aek		2	person	200	Department of Women		<input type="checkbox"/>

8.2.2 Temporary Agreements for 2009 as per DIW 2008 for Commune: Preaek Preah Sdach

Commune GIS	Commune	Temporary Agreements				Supporter	Funding Source	Listed in CIP befor DIW
		Project Name	Quantity	Unit	Est.Cost (K.Riels)			
Economic								
20302	Preaek Preah Sdach		1	time	24	Department of Agriculture Forestry and Fisheries		<input type="checkbox"/>
20302	Preaek Preah Sdach		30	person	500000	Soboras		<input type="checkbox"/>
20302	Preaek Preah		1	time	968	Department of Agriculture		<input type="checkbox"/>

District Data Book 2009: Development Plans and Projects

Commune GIS	Commune	Temporary Agreements				Supporter	Funding Source	Listed in CIP before DIW
		Project Name	Quantity	Unit	Est.Cost (K.Riels)			
	Sdach					Forestry and Fisheries		
20302	Preaek Preah Sdach		44	family	14040	Department of Women		<input type="checkbox"/>
Social								
20302	Preaek Preah Sdach	HIV/AIDS infected person assistance	12	Month	10000	Department of Health		✓
20302	Preaek Preah Sdach	Children and women vaccination	12	Month	60000	Department of Health		✓
20302	Preaek Preah Sdach	Family planning	12	Month	13996	Reproductive Health Association of Cambodia		✓
20302	Preaek Preah Sdach	Reproductive health awareness education	12	Month	10000	Department of Health		✓
20302	Preaek Preah Sdach	Health local service provision for women-children	12	Month	6000	Department of Health		✓
20302	Preaek Preah Sdach	Health education service at health center	12	Month	12000	Department of Health		✓
20302	Preaek Preah Sdach	Vitamin A provision campaign	12	Month	6000	Department of Health		✓
20302	Preaek Preah Sdach	Family planning	12	Month	8000	Department of Health		✓
20302	Preaek Preah Sdach		12	Month	13996	Reproductive Health Association of Cambodia		<input type="checkbox"/>
20302	Preaek Preah Sdach		12	Month	13996	Reproductive Health Association of Cambodia		<input type="checkbox"/>
20302	Preaek Preah Sdach		1	time	13996	Reproductive Health Association of Cambodia		<input type="checkbox"/>
20302	Preaek Preah Sdach		12	Month	2016	Operation des Enfants Battambang		<input type="checkbox"/>
20302	Preaek Preah Sdach		12	Month	10000	Department of Health		<input type="checkbox"/>
20302	Preaek Preah Sdach		12	Month	10000	Department of Health		<input type="checkbox"/>
20302	Preaek Preah Sdach		12	Month	2000	Department of Health		<input type="checkbox"/>

District Data Book 2009: Development Plans and Projects

Commune GIS	Commune	Temporary Agreements				Supporter	Funding Source	Listed in CIP before DIW
		Project Name	Quantity	Unit	Est.Cost (K.Riels)			
20302	Preaek Preah Sdach		12	Month	10000	Department of Health		<input type="checkbox"/>
20302	Preaek Preah Sdach		12	Month	10000	Department of Health		<input type="checkbox"/>
20302	Preaek Preah Sdach		12	Month	2000	Department of Health		<input type="checkbox"/>
NREM								
20302	Preaek Preah Sdach		3	piece	1200	Department of Environment		<input type="checkbox"/>
Administration and Security								
20302	Preaek Preah Sdach		12	Month	7873	AMARA		<input type="checkbox"/>
20302	Preaek Preah Sdach		12	Month	7873	AMARA		<input type="checkbox"/>
20302	Preaek Preah Sdach	Good governance training	12	Month	7873	AMARA		✓
20302	Preaek Preah Sdach		12	Month	7873	AMARA		<input type="checkbox"/>
Gender								
20302	Preaek Preah Sdach		2	person	200	Department of Women		<input type="checkbox"/>
20302	Preaek Preah Sdach		4	person	1096	Department of Women		<input type="checkbox"/>

8.2.3 Temporary Agreements for 2009 as per DIW 2008 for Commune: Rotanak

Commune GIS	Commune	Temporary Agreements				Supporter	Funding Source	Listed in CIP before DIW
		Project Name	Quantity	Unit	Est.Cost (K.Riels)			
Economic								
20303	Rotanak		80	family	500000	Soboras		<input type="checkbox"/>
Social								
20303	Rotanak		1	Time	200	Operation des Enfants		<input type="checkbox"/>

District Data Book 2009: Development Plans and Projects

Commune GIS	Commune	Temporary Agreements				Supporter	Funding Source	Listed in CIP befor DIW
		Project Name	Quantity	Unit	Est.Cost (K.Riels)			
						Battambang		
20303	Rotanak		12	Month	8000	Putik Komar Organization		<input type="checkbox"/>
20303	Rotanak		19	person	88028	Komar Rik Reay		<input type="checkbox"/>
20303	Rotanak		1	person	800	Soboras		<input type="checkbox"/>
20303	Rotanak	HIV/AIDS infected person assistance	12	Month	8000	Department of Health		✓
20303	Rotanak		12	Month	1396.6	Reproductive Health Association of Cambodia		<input type="checkbox"/>
20303	Rotanak		12	Month	1396.6	Reproductive Health Association of Cambodia		<input type="checkbox"/>
20303	Rotanak		1	Time	4000	Putik Komar Organization		<input type="checkbox"/>
20303	Rotanak		3	person	400	Operation des Enfants Battambang		<input type="checkbox"/>
20303	Rotanak		4	Time	400	Operation des Enfants Battambang		<input type="checkbox"/>
20303	Rotanak		6	Month	200	Operation des Enfants Battambang		<input type="checkbox"/>
20303	Rotanak	HIV/AIDS infected person assistance	12	Month	12000	Cambodian Women for Peace and Development		✓
20303	Rotanak	HIV/AIDS infected person assistance	24	Time	12000	Cambodian Women for Peace and Development		✓
20303	Rotanak	Health local service provision for women-children	12	Month	10000	Department of Health		✓
20303	Rotanak	Children and women vaccination	12	Month	10000	Department of Health		✓
20303	Rotanak		12	Month	1396.6	Reproductive Health Association of Cambodia		<input type="checkbox"/>
20303	Rotanak		12	Month	10000	Department of Health		<input type="checkbox"/>
20303	Rotanak		12	Month	15840	Operation des Enfants Battambang		<input type="checkbox"/>
20303	Rotanak		6	Month	400	Operation des Enfants Battambang		<input type="checkbox"/>
20303	Rotanak		12	Month	41898	Reproductive Health Association of Cambodia		<input type="checkbox"/>
20303	Rotanak		12	Month	10000	Department of Health		<input type="checkbox"/>
20303	Rotanak		12	Month	10000	Department of Health		<input type="checkbox"/>

District Data Book 2009: Development Plans and Projects

Commune GIS	Commune	Temporary Agreements				Supporter	Funding Source	Listed in CIP befor DIW
		Project Name	Quantity	Unit	Est.Cost (K.Riels)			
20303	Rotanak		12	Month	12000	Department of Health		<input type="checkbox"/>
20303	Rotanak		12	Month	2000	Department of Health		<input type="checkbox"/>
20303	Rotanak		12	Month	6000	Department of Health		<input type="checkbox"/>
20303	Rotanak		12	Month	10000	Department of Health		<input type="checkbox"/>
20303	Rotanak		12	Month	4800	Putik Komar Organization		<input type="checkbox"/>
20303	Rotanak		12	Month	10000	Department of Health		<input type="checkbox"/>
20303	Rotanak		12	Month	8000	Department of Health		<input type="checkbox"/>
20303	Rotanak		12	Month	2000	Department of Health		<input type="checkbox"/>
NREM								
20303	Rotanak		3	piece	1200	Department of Environment		<input type="checkbox"/>
Administration and Security								
20303	Rotanak		12	Month	6949.4	AMARA		<input type="checkbox"/>
20303	Rotanak	Drug business/use prevention	12	Month	10080	Operation des Enfants Battambang		✓
20303	Rotanak		12	Month	6949.4	AMARA		<input type="checkbox"/>
20303	Rotanak		12	Month	1396.6	Reproductive Health Association of Cambodia		<input type="checkbox"/>
20303	Rotanak		12	Month	6949.4	AMARA		<input type="checkbox"/>
20303	Rotanak		12	Month	6949.4	AMARA		<input type="checkbox"/>
Gender								
20303	Rotanak	Law against domestic violence dissemination	60	person	1440	Department of Women		✓
20303	Rotanak		2	person	200	Department of Women		<input type="checkbox"/>
20303	Rotanak		4	person	1096	Department of Women		<input type="checkbox"/>
20303	Rotanak		1	Time	4000	Putik Komar Organization		<input type="checkbox"/>
20303	Rotanak		1	Time	400	Operation des Enfants Battambang		<input type="checkbox"/>

8.2.4 Temporary Agreements for 2009 as per DIW 2008 for Commune: Chamkar Samraong

Commune GIS	Commune	Temporary Agreements				Supporter	Funding Source	Listed in CIP before DIW
		Project Name	Quantity	Unit	Est.Cost (K.Riels)			
Economic								
20304	Chamkar Samraong		1	time	180	World Vision International - Cambodia		<input type="checkbox"/>
20304	Chamkar Samraong	Vegetable seeds request	1	time	364	World Vision International - Cambodia		✓
20304	Chamkar Samraong	Cash credit	55	family	1000000	Soboras		✓
20304	Chamkar Samraong		1	time	364	World Vision International - Cambodia		<input type="checkbox"/>
20304	Chamkar Samraong		1	time	228	World Vision International - Cambodia		<input type="checkbox"/>
20304	Chamkar Samraong		1	time	152	World Vision International - Cambodia		<input type="checkbox"/>
20304	Chamkar Samraong		1	time	572	World Vision International - Cambodia		<input type="checkbox"/>
20304	Chamkar Samraong	Cow bank	1	time	257	World Vision International - Cambodia		✓
20304	Chamkar Samraong		1	time	256	World Vision International - Cambodia		<input type="checkbox"/>
20304	Chamkar Samraong		1	time	1440	World Vision International - Cambodia		<input type="checkbox"/>
20304	Chamkar Samraong		1	time	128	World Vision International - Cambodia		<input type="checkbox"/>
20304	Chamkar Samraong		1	time	144	World Vision International - Cambodia		<input type="checkbox"/>
20304	Chamkar Samraong		1	time	156	World Vision International - Cambodia		<input type="checkbox"/>
20304	Chamkar Samraong		1	time	192	World Vision International - Cambodia		<input type="checkbox"/>
Social								
20304	Chamkar Samraong		100	person	4000	World Vision International - Cambodia		<input type="checkbox"/>

District Data Book 2009: Development Plans and Projects

Commune GIS	Commune	Temporary Agreements				Supporter	Funding Source	Listed in CIP before DIW
		Project Name	Quantity	Unit	Est.Cost (K.Riels)			
20304	Chamkar Samraong		1	Course/year	140000	Putik Komar Organization		<input type="checkbox"/>
20304	Chamkar Samraong		10	person	1200	World Vision International - Cambodia		<input type="checkbox"/>
20304	Chamkar Samraong		1	schools	1200	World Vision International - Cambodia		<input type="checkbox"/>
20304	Chamkar Samraong		1	schools	800	World Vision International - Cambodia		<input type="checkbox"/>
20304	Chamkar Samraong		1	schools	400	World Vision International - Cambodia		<input type="checkbox"/>
20304	Chamkar Samraong		12	Month	1000	World Vision International - Cambodia		<input type="checkbox"/>
20304	Chamkar Samraong		1	schools	1200	World Vision International - Cambodia		<input type="checkbox"/>
20304	Chamkar Samraong		12	Month	10000	Department of Health		<input type="checkbox"/>
20304	Chamkar Samraong		3	person	1200	World Vision International - Cambodia		<input type="checkbox"/>
20304	Chamkar Samraong		24	Time	10000	Cambodian Women for Peace and Development		<input type="checkbox"/>
20304	Chamkar Samraong	HIV/AIDS awareness education	12	Month	10000	Department of Health		✓
20304	Chamkar Samraong	Children immunization provision	12	Month	10000	Department of Health		✓
20304	Chamkar Samraong	Family planning	12	Month	8000	Department of Health		✓
20304	Chamkar Samraong	Health/hygiene education for local people	12	Month	2000	Department of Health		✓
20304	Chamkar Samraong	Transmitted disease education and prevention	12	Month	1396	Reproductive Health Association of Cambodia		✓
20304	Chamkar Samraong	HIV/AIDS awareness education	12	Month	1396	Reproductive Health Association of Cambodia		✓
20304	Chamkar Samraong	HIV/AIDS awareness education	12	Month	2016	Operation des Enfants Battambang		✓

District Data Book 2009: Development Plans and Projects

Commune GIS	Commune	Temporary Agreements				Supporter	Funding Source	Listed in CIP before DIW
		Project Name	Quantity	Unit	Est.Cost (K.Riels)			
20304	Chamkar Samraong	Family planning	12	Month	1396	Reproductive Health Association of Cambodia		✓
20304	Chamkar Samraong		6	Month	400	Operation des Enfants Battambang		<input type="checkbox"/>
20304	Chamkar Samraong		1	schools	1200	World Vision International - Cambodia		<input type="checkbox"/>
20304	Chamkar Samraong		6	Month	200	Operation des Enfants Battambang		<input type="checkbox"/>
20304	Chamkar Samraong		1	Time	8000	Putik Komar Organization		<input type="checkbox"/>
20304	Chamkar Samraong		1	Course/year	1600	Putik Komar Organization		<input type="checkbox"/>
20304	Chamkar Samraong		5	person	300	Community Development for Children		<input type="checkbox"/>
20304	Chamkar Samraong		3	person	400	Operation des Enfants Battambang		<input type="checkbox"/>
20304	Chamkar Samraong		1	Time	200	Operation des Enfants Battambang		<input type="checkbox"/>
20304	Chamkar Samraong		1	schools	400	World Vision International - Cambodia		<input type="checkbox"/>
20304	Chamkar Samraong		4	Time	400	Operation des Enfants Battambang		<input type="checkbox"/>
20304	Chamkar Samraong		12	Month	10000	Department of Health		<input type="checkbox"/>
20304	Chamkar Samraong		100	person	260000	Komar Rik Reay		<input type="checkbox"/>
20304	Chamkar Samraong		12	Month	10000	Department of Health		<input type="checkbox"/>
20304	Chamkar Samraong		12	Month	12000	Department of Health		<input type="checkbox"/>
20304	Chamkar Samraong		12	Month	2000	Department of Health		<input type="checkbox"/>
20304	Chamkar Samraong		12	Month	6000	Department of Health		<input type="checkbox"/>

District Data Book 2009: Development Plans and Projects

Commune GIS	Commune	Temporary Agreements				Supporter	Funding Source	Listed in CIP befor DIW
		Project Name	Quantity	Unit	Est.Cost (K.Riels)			
20304	Chamkar Samraong		12	Month	10000	Department of Health		<input type="checkbox"/>
20304	Chamkar Samraong		12	Month	10000	Department of Health		<input type="checkbox"/>
20304	Chamkar Samraong		12	Month	6000	Department of Health		<input type="checkbox"/>
Administration and Security								
20304	Chamkar Samraong		1	Course/year	8600	AMARA		<input type="checkbox"/>
20304	Chamkar Samraong	CC capacity strengthening	12	Month	8860000	AMARA		✓
20304	Chamkar Samraong	Drug business/use prevention	12	Month	2016	Operation des Enfants Battambang		✓
20304	Chamkar Samraong		1	Course/year	8600	AMARA		<input type="checkbox"/>
20304	Chamkar Samraong		1	Course/year	8600	AMARA		<input type="checkbox"/>
20304	Chamkar Samraong	Drug business/use prevention	12	Month	1396	Reproductive Health Association of Cambodia		✓
Gender								
20304	Chamkar Samraong		1	Time	400	Operation des Enfants Battambang		<input type="checkbox"/>
20304	Chamkar Samraong	Gender mainstreaming concept training	2	person	200	Department of Women		✓
20304	Chamkar Samraong		4	person	1096	Department of Women		<input type="checkbox"/>
20304	Chamkar Samraong		1	Time	8000	Putik Komar Organization		<input type="checkbox"/>

8.2.5 Temporary Agreements for 2009 as per DIW 2008 for Commune: Sla Kaet

Commune GIS	Commune	Temporary Agreements				Supporter	Funding Source	Listed in CIP before DIW
		Project Name	Quantity	Unit	Est.Cost (K.Riels)			
Economic								
20305	Sla Kaet		80	person	15000	Soboras		<input type="checkbox"/>
Social								
20305	Sla Kaet		12	Month	10000	Department of Health		<input type="checkbox"/>
20305	Sla Kaet	HIV/AIDS awareness education	12	Month	1394	Reproductive Health Association of Cambodia		✓
20305	Sla Kaet	Children immunization provision	12	Month	10000	Department of Health		✓
20305	Sla Kaet	Health education service at health center	12	Month	12000	Department of Health		✓
20305	Sla Kaet	Antenatal care	12	Month	6000	Department of Health		✓
20305	Sla Kaet	Ferric tablet and Vitamin A distribution campaign	12	Month	6000	Department of Health		✓
20305	Sla Kaet		12	Month	10000	Department of Health		<input type="checkbox"/>
20305	Sla Kaet		12	Month	1394	Reproductive Health Association of Cambodia		<input type="checkbox"/>
20305	Sla Kaet		12	Month	10000	Department of Health		<input type="checkbox"/>
20305	Sla Kaet		12	Month	2000	Department of Health		<input type="checkbox"/>
20305	Sla Kaet		12	Month	10000	Department of Health		<input type="checkbox"/>
20305	Sla Kaet		12	Month	10000	Department of Health		<input type="checkbox"/>
20305	Sla Kaet		12	Month	2000	Department of Health		<input type="checkbox"/>
20305	Sla Kaet	Health consultation/treatment at home	12	Month	10000	Department of Health		✓
20305	Sla Kaet		12	Month	8000	Department of Health		<input type="checkbox"/>
Administration and Security								
20305	Sla Kaet		12	Month	2716	AMARA		<input type="checkbox"/>
20305	Sla Kaet		12	Month	2716	AMARA		<input type="checkbox"/>
20305	Sla Kaet		12	Month	2716	AMARA		<input type="checkbox"/>
20305	Sla Kaet		12	Month	1394	Reproductive Health Association of Cambodia		<input type="checkbox"/>
20305	Sla Kaet		12	Month	2716	AMARA		<input type="checkbox"/>
Gender								
20305	Sla Kaet	Tailor skill training	1	person	800	Soboras		✓
20305	Sla Kaet		4	person	1096	Department of Women		<input type="checkbox"/>
20305	Sla Kaet		2	person	100	Department of Women		<input type="checkbox"/>

8.2.6 Temporary Agreements for 2009 as per DIW 2008 for Commune: Kdol Doun Teav

Commune GIS	Commune	Temporary Agreements				Supporter	Funding Source	Listed in CIP before DIW
		Project Name	Quantity	Unit	Est.Cost (K.Riels)			
Economic								
20306	Kdol Doun Teav		30	person	150000	Soboras		<input type="checkbox"/>
20306	Kdol Doun Teav	Cow bank	10	Head	9812	World Vision International - Cambodia		✓
20306	Kdol Doun Teav		1	time	996	World Vision International - Cambodia		<input type="checkbox"/>
20306	Kdol Doun Teav		1	time	1268	World Vision International - Cambodia		<input type="checkbox"/>
20306	Kdol Doun Teav		1	time	1800	World Vision International - Cambodia		<input type="checkbox"/>
20306	Kdol Doun Teav		1	time	1344	World Vision International - Cambodia		<input type="checkbox"/>
20306	Kdol Doun Teav		1	time	5124	World Vision International - Cambodia		<input type="checkbox"/>
20306	Kdol Doun Teav		1	time	1612	World Vision International - Cambodia		<input type="checkbox"/>
20306	Kdol Doun Teav		1	time	1800	World Vision International - Cambodia		<input type="checkbox"/>
20306	Kdol Doun Teav		1	training	968	Department of Agriculture Forestry and Fisheries		<input type="checkbox"/>
20306	Kdol Doun Teav		1	training	204	Department of Agriculture Forestry and Fisheries		<input type="checkbox"/>
20306	Kdol Doun Teav	Compost fertilizer training	2	training	4152	World Vision International - Cambodia		✓
20306	Kdol Doun Teav	Fruit tree cultivation training	2	training	1064	World Vision International - Cambodia		✓
20306	Kdol Doun Teav	Animal raising training	2	training	1268	World Vision International - Cambodia		✓
20306	Kdol Doun Teav		1	time	2552	World Vision International - Cambodia		<input type="checkbox"/>
Social								

District Data Book 2009: Development Plans and Projects

Commune GIS	Commune	Temporary Agreements				Supporter	Funding Source	Listed in CIP before DIW
		Project Name	Quantity	Unit	Est.Cost (K.Riels)			
20306	Kdol Doun Teav	Family planning	12	Month	8000	Department of Health		✓
20306	Kdol Doun Teav	Health/hygiene education for local people	12	Month	4189	Reproductive Health Association of Cambodia		✓
20306	Kdol Doun Teav		1	time	2800	World Vision International - Cambodia		□
20306	Kdol Doun Teav		1	time	2800	World Vision International - Cambodia		□
20306	Kdol Doun Teav		10	person	2000	World Vision International - Cambodia		□
20306	Kdol Doun Teav		100	person	4000	World Vision International - Cambodia		□
20306	Kdol Doun Teav	Children and women vaccination	12	Month	20000	Department of Health		✓
20306	Kdol Doun Teav	Ferric tablet and Vitamin A distribution campaign	12	Month	6000	Department of Health		✓
20306	Kdol Doun Teav	HIV/AIDS awareness education	12	Month	1394	Reproductive Health Association of Cambodia		✓
20306	Kdol Doun Teav	HIV/AIDS infected person assistance	12	Month	10000	Department of Health		✓
20306	Kdol Doun Teav		5	set	2000	World Vision International - Cambodia		□
20306	Kdol Doun Teav		1	time	2000	World Vision International - Cambodia		□
20306	Kdol Doun Teav	Antenatal vaccination provision	12	Month	6000	Department of Health		✓
20306	Kdol Doun Teav		12	Month	4189	World Vision International - Cambodia		□
20306	Kdol Doun Teav		12	Month	6000	Department of Health		□
20306	Kdol Doun Teav		12	Month	200	Department of Health		□
20306	Kdol Doun Teav		12	Month	10000	Department of Health		□

District Data Book 2009: Development Plans and Projects

Commune GIS	Commune	Temporary Agreements				Supporter	Funding Source	Listed in CIP befor DIW
		Project Name	Quantity	Unit	Est.Cost (K.Riels)			
20306	Kdol Doun Teav		12	Month	10000	Department of Health		<input type="checkbox"/>
20306	Kdol Doun Teav		12	Month	10000	Department of Health		<input type="checkbox"/>
20306	Kdol Doun Teav		12	Month	12000	Department of Health		<input type="checkbox"/>
20306	Kdol Doun Teav		12	Month	2000	Department of Health		<input type="checkbox"/>
20306	Kdol Doun Teav		1	time	2000	World Vision International - Cambodia		<input type="checkbox"/>
20306	Kdol Doun Teav		1	person	800	Soboras		<input type="checkbox"/>
20306	Kdol Doun Teav		1	time	400	Operation des Enfants Battambang		<input type="checkbox"/>
20306	Kdol Doun Teav		12	Month	1394	Reproductive Health Association of Cambodia		<input type="checkbox"/>
20306	Kdol Doun Teav		40	person	3200	World Vision International - Cambodia		<input type="checkbox"/>
20306	Kdol Doun Teav		3	person	400	Operation des Enfants Battambang		<input type="checkbox"/>
20306	Kdol Doun Teav		60	person	1600	World Vision International - Cambodia		<input type="checkbox"/>
20306	Kdol Doun Teav		1	Time	200	Operation des Enfants Battambang		<input type="checkbox"/>
20306	Kdol Doun Teav		60	person	1600	World Vision International - Cambodia		<input type="checkbox"/>
20306	Kdol Doun Teav		4	Time	400	Operation des Enfants Battambang		<input type="checkbox"/>
20306	Kdol Doun Teav		20	person	2400	World Vision International - Cambodia		<input type="checkbox"/>
20306	Kdol Doun Teav		12	Month	1394	Reproductive Health Association of Cambodia		<input type="checkbox"/>
20306	Kdol Doun Teav		6	Month	200	Operation des Enfants Battambang		<input type="checkbox"/>

District Data Book 2009: Development Plans and Projects

Commune GIS	Commune	Temporary Agreements				Supporter	Funding Source	Listed in CIP befor DIW
		Project Name	Quantity	Unit	Est.Cost (K.Riels)			
20306	Kdol Doun Teav		12	Month	10000	Department of Health		<input type="checkbox"/>
NREM								
20306	Kdol Doun Teav	Good governance training	1	Course/year	8606	AMARA		✓
Administration and Security								
20306	Kdol Doun Teav	CC capacity strengthening	1	Course/year	8606	AMARA		✓
20306	Kdol Doun Teav	Administration and commune law training	1	Course/year	8606	AMARA		✓
20306	Kdol Doun Teav		1	Course/year	8606	AMARA		<input type="checkbox"/>
20306	Kdol Doun Teav		12	Month	1394	Reproductive Health Association of Cambodia		<input type="checkbox"/>
20306	Kdol Doun Teav	Drug and related law education	12	Month	11200	Operation des Enfants Battambang		✓
Gender								
20306	Kdol Doun Teav		1	Time	400	Operation des Enfants Battambang		<input type="checkbox"/>
20306	Kdol Doun Teav		2	person	100	Department of Women		<input type="checkbox"/>
20306	Kdol Doun Teav		4	person	1096	Department of Women		<input type="checkbox"/>

8.2.7 Temporary Agreements for 2009 as per DIW 2008 for Commune: Ou Mal

Commune GIS	Commune	Temporary Agreements				Supporter	Funding Source	Listed in CIP befor DIW
		Project Name	Quantity	Unit	Est.Cost (K.Riels)			
Economic								
20307	Ou Mal		1	training	4294	BANTEAYSREI		<input type="checkbox"/>
20307	Ou Mal		1	training	841	BANTEAYSREI		<input type="checkbox"/>
20307	Ou Mal		1	training	590	BANTEAYSREI		<input type="checkbox"/>
20307	Ou Mal		1	training	1000	BANTEAYSREI		<input type="checkbox"/>
20307	Ou Mal		1	training	926	BANTEAYSREI		<input type="checkbox"/>
20307	Ou Mal		1	training	6288	BANTEAYSREI		<input type="checkbox"/>
20307	Ou Mal		1	training	712	BANTEAYSREI		<input type="checkbox"/>
20307	Ou Mal		1	training	8409	BANTEAYSREI		<input type="checkbox"/>
20307	Ou Mal		1	training	952	BANTEAYSREI		<input type="checkbox"/>
20307	Ou Mal		1	training	2286	BANTEAYSREI		<input type="checkbox"/>
20307	Ou Mal		1	training	3095	BANTEAYSREI		<input type="checkbox"/>
20307	Ou Mal		1	training	800	BANTEAYSREI		<input type="checkbox"/>
20307	Ou Mal		1	training	572	BANTEAYSREI		<input type="checkbox"/>
20307	Ou Mal		1	training	622	BANTEAYSREI		<input type="checkbox"/>
20307	Ou Mal		2	training	622	BANTEAYSREI		<input type="checkbox"/>
20307	Ou Mal		2	training	1274	BANTEAYSREI		<input type="checkbox"/>
20307	Ou Mal		10	village	1560	World Vision International - Cambodia		<input type="checkbox"/>
20307	Ou Mal		10	village	2400	BANTEAYSREI		<input type="checkbox"/>
20307	Ou Mal		16	village	120	BANTEAYSREI		<input type="checkbox"/>
20307	Ou Mal		1	training	2000	BANTEAYSREI		<input type="checkbox"/>
20307	Ou Mal		1	training	2270	BANTEAYSREI		<input type="checkbox"/>
20307	Ou Mal		1	Pond	1040	Fishery Administration Cantonment		<input type="checkbox"/>
20307	Ou Mal		1	time	976	Department of Agriculture Forestry and Fisheries		<input type="checkbox"/>
20307	Ou Mal		1	training	1991	BANTEAYSREI		<input type="checkbox"/>
20307	Ou Mal		10	village	7320	World Vision International - Cambodia		<input type="checkbox"/>
20307	Ou Mal		10	village	1800	World Vision International -		<input type="checkbox"/>

District Data Book 2009: Development Plans and Projects

Commune GIS	Commune	Temporary Agreements				Supporter	Funding Source	Listed in CIP befor DIW
		Project Name	Quantity	Unit	Est.Cost (K.Riels)			
						Cambodia		
20307	Ou Mal		20	person	1280	World Vision International - Cambodia		<input type="checkbox"/>
20307	Ou Mal		10	village	14000	World Vision International - Cambodia		<input type="checkbox"/>
20307	Ou Mal		1	training	1366	BANTEAYSREI		<input type="checkbox"/>
20307	Ou Mal		1	training	1800	World Vision International - Cambodia		<input type="checkbox"/>
20307	Ou Mal		10	village	2560	World Vision International - Cambodia		<input type="checkbox"/>
20307	Ou Mal		1	time	1920	World Vision International - Cambodia		<input type="checkbox"/>
20307	Ou Mal		10	village	5720	World Vision International - Cambodia		<input type="checkbox"/>
20307	Ou Mal		10	village	2004	World Vision International - Cambodia		<input type="checkbox"/>
20307	Ou Mal		1	training	1520	World Vision International - Cambodia		<input type="checkbox"/>
20307	Ou Mal		10	village	2280	World Vision International - Cambodia		<input type="checkbox"/>
20307	Ou Mal		1	training	3640	World Vision International - Cambodia		<input type="checkbox"/>
20307	Ou Mal		10	village	2576	World Vision International - Cambodia		<input type="checkbox"/>
20307	Ou Mal		1	training	1442	BANTEAYSREI		<input type="checkbox"/>
20307	Ou Mal		1	training	2286	BANTEAYSREI		<input type="checkbox"/>
20307	Ou Mal		1	training	18000	BANTEAYSREI		<input type="checkbox"/>
20307	Ou Mal		1	training	1879	BANTEAYSREI		<input type="checkbox"/>
20307	Ou Mal		1	training	2279	BANTEAYSREI		<input type="checkbox"/>
20307	Ou Mal		1	training	2299	BANTEAYSREI		<input type="checkbox"/>
20307	Ou Mal		1	training	4571	BANTEAYSREI		<input type="checkbox"/>
Social								
20307	Ou Mal		12	Month	10000	Department of Health		<input type="checkbox"/>
20307	Ou Mal		12	Month	10000	Department of Health		<input type="checkbox"/>

District Data Book 2009: Development Plans and Projects

Commune GIS	Commune	Temporary Agreements				Supporter	Funding Source	Listed in CIP before DIW
		Project Name	Quantity	Unit	Est.Cost (K.Riels)			
20307	Ou Mal		12	Month	10000	Department of Health		<input type="checkbox"/>
20307	Ou Mal		12	Month	12000	Department of Health		<input type="checkbox"/>
20307	Ou Mal		12	Month	2000	Department of Health		<input type="checkbox"/>
20307	Ou Mal		12	Month	6000	Department of Health		<input type="checkbox"/>
20307	Ou Mal		60	person	1600	World Vision International - Cambodia		<input type="checkbox"/>
20307	Ou Mal		12	Month	8000	Department of Health		<input type="checkbox"/>
20307	Ou Mal		20	person	2400	World Vision International - Cambodia		<input type="checkbox"/>
20307	Ou Mal		12	Month	1396	Reproductive Health Association of Cambodia		<input type="checkbox"/>
20307	Ou Mal		12	Month	10000	Department of Health		<input type="checkbox"/>
20307	Ou Mal		12	Month	6000	Department of Health		<input type="checkbox"/>
20307	Ou Mal		12	Month	10000	Department of Health		<input type="checkbox"/>
20307	Ou Mal	School supporting committee formation/operation	40	person	3200	World Vision International - Cambodia		✓
20307	Ou Mal		12	Month	6980	Reproductive Health Association of Cambodia		<input type="checkbox"/>
20307	Ou Mal		1	Course/year	8606	AMARA		<input type="checkbox"/>
20307	Ou Mal		12	Month	1396	Reproductive Health Association of Cambodia		<input type="checkbox"/>
20307	Ou Mal		12	Month	1396	Reproductive Health Association of Cambodia		<input type="checkbox"/>
20307	Ou Mal		12	Month	10000	Department of Health		<input type="checkbox"/>
20307	Ou Mal	School garden	1	time	2800	World Vision International - Cambodia		✓
20307	Ou Mal		1	training	2788	BANTEAYSREI		<input type="checkbox"/>
20307	Ou Mal		1	time	2000	World Vision International - Cambodia		<input type="checkbox"/>
20307	Ou Mal		12	Month	2000	Department of Health		<input type="checkbox"/>
20307	Ou Mal		1	training	600	BANTEAYSREI		<input type="checkbox"/>
20307	Ou Mal	Teacher/volunteer teacher training	100	person	4000	World Vision International - Cambodia		✓
20307	Ou Mal		5	set	2000	World Vision International -		<input type="checkbox"/>

District Data Book 2009: Development Plans and Projects

Commune GIS	Commune	Temporary Agreements				Supporter	Funding Source	Listed in CIP befor DIW
		Project Name	Quantity	Unit	Est.Cost (K.Riels)			
						Cambodia		
20307	Ou Mal	School yard earth elevation	1	time	2800	World Vision International - Cambodia		✓
20307	Ou Mal	School building/furniture	1	time	2000	World Vision International - Cambodia		✓
20307	Ou Mal	Children immunization provision	12	Month	10000	Department of Health		✓
20307	Ou Mal	Teacher/volunteer teacher encouragement needs	10	person	2000	World Vision International - Cambodia		✓
NREM								
20307	Ou Mal		1	training	2000	BANTEAYSREI		<input type="checkbox"/>
20307	Ou Mal		1	training	1800	BANTEAYSREI		<input type="checkbox"/>
Administration and Security								
20307	Ou Mal		1	Course/year	8606	AMARA		<input type="checkbox"/>
20307	Ou Mal		1	Course/year	8606	AMARA		<input type="checkbox"/>
20307	Ou Mal		1	Course/year	8606	AMARA		<input type="checkbox"/>
20307	Ou Mal		1	training	1000	BANTEAYSREI		<input type="checkbox"/>
20307	Ou Mal		2	village	4000	BANTEAYSREI		<input type="checkbox"/>
20307	Ou Mal		2	training	1464	BANTEAYSREI		<input type="checkbox"/>
20307	Ou Mal		1	Time	5842	BANTEAYSREI		<input type="checkbox"/>
20307	Ou Mal	Land law dissemination	1	training	424	BANTEAYSREI		✓
20307	Ou Mal		2	Time	666	BANTEAYSREI		<input type="checkbox"/>
Gender								
20307	Ou Mal	Gender network meeting support/activation	12	Month	768	BANTEAYSREI		✓
20307	Ou Mal		2	person	100	Department of Women		<input type="checkbox"/>
20307	Ou Mal		4	person	1096	Department of Women		<input type="checkbox"/>
20307	Ou Mal		1	training	974	BANTEAYSREI		<input type="checkbox"/>
20307	Ou Mal		1	training	800	BANTEAYSREI		<input type="checkbox"/>
20307	Ou Mal		1	training	4760	BANTEAYSREI		<input type="checkbox"/>
20307	Ou Mal		2	Time	1798	BANTEAYSREI		<input type="checkbox"/>
20307	Ou Mal		2	training	11659	BANTEAYSREI		<input type="checkbox"/>
20307	Ou Mal		1	Time	1080	BANTEAYSREI		<input type="checkbox"/>
20307	Ou Mal		1	Time	2280	BANTEAYSREI		<input type="checkbox"/>

8.2.8 Temporary Agreements for 2009 as per DIW 2008 for Commune: Voat Kor

Commune GIS	Commune	Temporary Agreements				Supporter	Funding Source	Listed in CIP befor DIW
		Project Name	Quantity	Unit	Est.Cost (K.Riels)			
Economic								
20308	Voat Kor		1	Time	840	World Vision International - Cambodia		<input type="checkbox"/>
20308	Voat Kor		1	training	710	BANTEAYSREI		<input type="checkbox"/>
20308	Voat Kor		1	training	572	BANTEAYSREI		<input type="checkbox"/>
20308	Voat Kor		1	training	710	BANTEAYSREI		<input type="checkbox"/>
20308	Voat Kor		1	training	1600	BANTEAYSREI		<input type="checkbox"/>
20308	Voat Kor		1	training	1816	BANTEAYSREI		<input type="checkbox"/>
20308	Voat Kor		1	training	1152	World Vision International - Cambodia		<input type="checkbox"/>
20308	Voat Kor		1	time	4488	World Vision International - Cambodia		<input type="checkbox"/>
20308	Voat Kor		1	training	912	World Vision International - Cambodia		<input type="checkbox"/>
20308	Voat Kor		1	time	2184	World Vision International - Cambodia		<input type="checkbox"/>
20308	Voat Kor		1	training	3427	BANTEAYSREI		<input type="checkbox"/>
20308	Voat Kor		1	time	1440	World Vision International - Cambodia		<input type="checkbox"/>
20308	Voat Kor		1	time	1368	World Vision International - Cambodia		<input type="checkbox"/>
20308	Voat Kor		1	time	8400	World Vision International - Cambodia		<input type="checkbox"/>
20308	Voat Kor		1	time	1536	World Vision International - Cambodia		<input type="checkbox"/>
20308	Voat Kor		1	training	180	Department of Agriculture Forestry and Fisheries		<input type="checkbox"/>
20308	Voat Kor		35	person	175000	Soboras		<input type="checkbox"/>
20308	Voat Kor		4	km	2100	Department of Rural Development		<input type="checkbox"/>
20308	Voat Kor		4	km	2700	Department of Rural Development		<input type="checkbox"/>

District Data Book 2009: Development Plans and Projects

Commune GIS	Commune	Temporary Agreements				Supporter	Funding Source	Listed in CIP befor DIW
		Project Name	Quantity	Unit	Est.Cost (K.Riels)			
20308	Voat Kor	Village veterinary training	1	training	936	World Vision International - Cambodia		✓
20308	Voat Kor	Chemical and pesticide application training	1	training	180	Department of Agriculture Forestry and Fisheries		✓
20308	Voat Kor	Rice field demonstration	1	training	1496	Department of Agriculture Forestry and Fisheries		✓
20308	Voat Kor		1	training	1080	World Vision International - Cambodia		✓
20308	Voat Kor	Compost fertilizer training	1	training	374	World Vision International - Cambodia		✓
20308	Voat Kor		1	training	3352	BANTEAYSREI		□
20308	Voat Kor		1	training	1152	World Vision International - Cambodia		□
20308	Voat Kor		1	training	360	Department of Agriculture Forestry and Fisheries		□
20308	Voat Kor		1	training	3657	BANTEAYSREI		□
20308	Voat Kor		1	training	16000	BANTEAYSREI		□
20308	Voat Kor		1	training	1828	BANTEAYSREI		□
20308	Voat Kor		1	training	1442	BANTEAYSREI		□
20308	Voat Kor		1	training	1092	BANTEAYSREI		□
20308	Voat Kor		1	training	2476	BANTEAYSREI		□
20308	Voat Kor		2	training	3670	BANTEAYSREI		□
20308	Voat Kor		1	training	1200	BANTEAYSREI		□
20308	Voat Kor		1	training	800	BANTEAYSREI		□
20308	Voat Kor		1	training	1853	BANTEAYSREI		□
20308	Voat Kor		1	training	5030	BANTEAYSREI		□
20308	Voat Kor		1	training	3450	BANTEAYSREI		□
20308	Voat Kor		1	training	1626	BANTEAYSREI		□
20308	Voat Kor		1	training	1828	BANTEAYSREI		□
20308	Voat Kor		1	training	480	BANTEAYSREI		□
20308	Voat Kor		1	training	1832	BANTEAYSREI		□
20308	Voat Kor		1	training	800	BANTEAYSREI		□
Social								
20308	Voat Kor		12	Month	10000	Department of Health		□

District Data Book 2009: Development Plans and Projects

Commune GIS	Commune	Temporary Agreements				Supporter	Funding Source	Listed in CIP befor DIW
		Project Name	Quantity	Unit	Est.Cost (K.Riels)			
20308	Voat Kor		12	Month	1396	Reproductive Health Association of Cambodia		<input type="checkbox"/>
20308	Voat Kor		20	person	2400	World Vision International - Cambodia		<input type="checkbox"/>
20308	Voat Kor		12	Month	1396	Reproductive Health Association of Cambodia		<input type="checkbox"/>
20308	Voat Kor		12	Month	2000	Department of Health		<input type="checkbox"/>
20308	Voat Kor		12	Month	10000	Department of Health		<input type="checkbox"/>
20308	Voat Kor		12	Month	10000	Department of Health		<input type="checkbox"/>
20308	Voat Kor		12	Month	10000	Department of Health		<input type="checkbox"/>
20308	Voat Kor		12	Month	1396	Reproductive Health Association of Cambodia		<input type="checkbox"/>
20308	Voat Kor	Antenatal care service accessibility improvement	12	Month	6000	Department of Health		✓
20308	Voat Kor	Sexual disease treatment needs	12	Month	2000	Department of Health		✓
20308	Voat Kor	Family planning	12	Month	8000	Department of Health		✓
20308	Voat Kor	Ferric tablet and Vitamin A distribution campaign	12	Month	6000	Department of Health		✓
20308	Voat Kor	Children immunization provision	12	Month	10000	Department of Health		✓
20308	Voat Kor	HIV/AIDS infected person assistance	12	Month	10000	Department of Health		✓
20308	Voat Kor	Reproductive health awareness education	12	Month	10000	Department of Health		✓
20308	Voat Kor	Health/hygiene education for local people	12	Month	2793	Reproductive Health Association of Cambodia		✓
20308	Voat Kor		12	Month	12000	Department of Health		<input type="checkbox"/>
20308	Voat Kor		1	time	2800	World Vision International - Cambodia		<input type="checkbox"/>
20308	Voat Kor		100	person	4000	World Vision International - Cambodia		<input type="checkbox"/>
20308	Voat Kor		40	person	3200	World Vision International - Cambodia		<input type="checkbox"/>
20308	Voat Kor		1	time	2000	World Vision International - Cambodia		<input type="checkbox"/>
20308	Voat Kor		7	person	51132	Komar Rik Reay		<input type="checkbox"/>

District Data Book 2009: Development Plans and Projects

Commune GIS	Commune	Temporary Agreements				Supporter	Funding Source	Listed in CIP befor DIW
		Project Name	Quantity	Unit	Est.Cost (K.Riels)			
20308	Voat Kor		1	time	2000	World Vision International - Cambodia		<input type="checkbox"/>
20308	Voat Kor		60	person	1600	World Vision International - Cambodia		<input type="checkbox"/>
20308	Voat Kor		1	time	2800	World Vision International - Cambodia		<input type="checkbox"/>
20308	Voat Kor		10	person	2000	World Vision International - Cambodia		<input type="checkbox"/>
20308	Voat Kor		5	set	2000	World Vision International - Cambodia		<input type="checkbox"/>
NREM								
20308	Voat Kor		1	training	1512	BANTEAYSREI		<input type="checkbox"/>
20308	Voat Kor		1	training	1600	BANTEAYSREI		<input type="checkbox"/>
20308	Voat Kor	Environmental awareness and law education	50	person	344	Department of Environment		✓
Administration and Security								
20308	Voat Kor		1	Time	6000	BANTEAYSREI		<input type="checkbox"/>
20308	Voat Kor		16	village	120	BANTEAYSREI		<input type="checkbox"/>
20308	Voat Kor		2	Time	3540	BANTEAYSREI		<input type="checkbox"/>
20308	Voat Kor		12	Month	1152	BANTEAYSREI		<input type="checkbox"/>
20308	Voat Kor		1	training	673	BANTEAYSREI		<input type="checkbox"/>
20308	Voat Kor		1	training	800	BANTEAYSREI		<input type="checkbox"/>
20308	Voat Kor	Administration and commune law training	1	Course/year	8058	AMARA		✓
20308	Voat Kor	Drug and related law education	12	Month	1396	Reproductive Health Association of Cambodia		✓
20308	Voat Kor		1	time	3600	BANTEAYSREI		<input type="checkbox"/>
20308	Voat Kor		1	Time	3420	BANTEAYSREI		<input type="checkbox"/>
20308	Voat Kor		15	Time	2000	Krom Aphiwat Phum		<input type="checkbox"/>
20308	Voat Kor		2	training	1019	BANTEAYSREI		<input type="checkbox"/>
20308	Voat Kor		1	training	1642	BANTEAYSREI		<input type="checkbox"/>
20308	Voat Kor		1	Course/year	8058	AMARA		<input type="checkbox"/>
20308	Voat Kor		1	Course/year	8058	AMARA		<input type="checkbox"/>
20308	Voat Kor		1	Course/year	8058	AMARA		<input type="checkbox"/>

Commune GIS	Commune	Temporary Agreements				Supporter	Funding Source	Listed in CIP befor DIW
		Project Name	Quantity	Unit	Est.Cost (K.Riels)			
20308	Voat Kor		7	Time	2768	Krom Aphiwat Phum		<input type="checkbox"/>
20308	Voat Kor		2	training	2928	BANTEAYSREI		<input type="checkbox"/>
20308	Voat Kor		1	time	1540	World Vision International - Cambodia		<input type="checkbox"/>
20308	Voat Kor		1	Time	4674	BANTEAYSREI		<input type="checkbox"/>
20308	Voat Kor		2	Time	533	BANTEAYSREI		<input type="checkbox"/>
20308	Voat Kor		2	training	17488	BANTEAYSREI		<input type="checkbox"/>
20308	Voat Kor		1	training	3395	BANTEAYSREI		<input type="checkbox"/>
Gender								
20308	Voat Kor		4	person	1096	Department of Women		<input type="checkbox"/>
20308	Voat Kor		1	training	1200	BANTEAYSREI		<input type="checkbox"/>
20308	Voat Kor		2	person	100	Department of Women		<input type="checkbox"/>
20308	Voat Kor		1	training	1462	BANTEAYSREI		<input type="checkbox"/>
20308	Voat Kor		1	Time	1620	BANTEAYSREI		<input type="checkbox"/>
20308	Voat Kor		1	training	3750	BANTEAYSREI		<input type="checkbox"/>

8.2.9 Temporary Agreements for 2009 as per DIW 2008 for Commune: Ou Char

Commune GIS	Commune	Temporary Agreements				Supporter	Funding Source	Listed in CIP before DIW
		Project Name	Quantity	Unit	Est.Cost (K.Riels)			
Economic								
20309	Ou Char		1	training	592	World Vision International - Cambodia		<input type="checkbox"/>
20309	Ou Char	Animal vaccination request	100	family	500000	Soboras		✓
20309	Ou Char		1	training	180	World Vision International - Cambodia		<input type="checkbox"/>
20309	Ou Char		1	time	1400	World Vision International - Cambodia		<input type="checkbox"/>
20309	Ou Char		1	time	128	World Vision International - Cambodia		<input type="checkbox"/>
20309	Ou Char		1	time	140	World Vision International - Cambodia		<input type="checkbox"/>

District Data Book 2009: Development Plans and Projects

Commune GIS	Commune	Temporary Agreements				Supporter	Funding Source	Listed in CIP befor DIW
		Project Name	Quantity	Unit	Est.Cost (K.Riels)			
20309	Ou Char		1	Time	156	World Vision International - Cambodia		<input type="checkbox"/>
20309	Ou Char		1	person	256	World Vision International - Cambodia		<input type="checkbox"/>
20309	Ou Char		1	person	364	World Vision International - Cambodia		<input type="checkbox"/>
20309	Ou Char		1	person	228	World Vision International - Cambodia		<input type="checkbox"/>
20309	Ou Char		1	time	732	World Vision International - Cambodia		<input type="checkbox"/>
20309	Ou Char		1	time	256	World Vision International - Cambodia		<input type="checkbox"/>
20309	Ou Char		6	km	3600	Department of Rural Development		<input type="checkbox"/>
20309	Ou Char		1	training	152	World Vision International - Cambodia		<input type="checkbox"/>
Social								
20309	Ou Char		1	time	1200	World Vision International - Cambodia		<input type="checkbox"/>
20309	Ou Char		3	person	1200	World Vision International - Cambodia		<input type="checkbox"/>
20309	Ou Char		1	set	800	World Vision International - Cambodia		<input type="checkbox"/>
20309	Ou Char		10	person	400	World Vision International - Cambodia		<input type="checkbox"/>
20309	Ou Char	HIV/AIDS infected person assistance	12	Month	10000	Department of Health		✓
20309	Ou Char	Ferric tablet and Vitamin A distribution campaign	12	Month	6000	Department of Health		✓
20309	Ou Char	Children and women vaccination	12	Month	10000	Department of Health		✓
20309	Ou Char	Family planning	12	Month	8000	Department of Health		✓
20309	Ou Char	Health education service at health center	12	Month	12000	Department of Health		✓
20309	Ou Char	Antenatal care	12	Month	10000	Department of Health		✓
20309	Ou Char		1	time	1200	World Vision International -		<input type="checkbox"/>

District Data Book 2009: Development Plans and Projects

Commune GIS	Commune	Temporary Agreements				Supporter	Funding Source	Listed in CIP before DIW
		Project Name	Quantity	Unit	Est.Cost (K.Riels)			
						Cambodia		
20309	Ou Char		1	set	400	World Vision International - Cambodia		<input type="checkbox"/>
20309	Ou Char	Antenatal care	12	Month	6000	Department of Health		✓
20309	Ou Char		5	person	1200	World Vision International - Cambodia		<input type="checkbox"/>
20309	Ou Char		24	Time	10000	Cambodian Women for Peace and Development		<input type="checkbox"/>
20309	Ou Char		12	Month	200	Department of Health		<input type="checkbox"/>
20309	Ou Char		12	Month	10000	Department of Health		<input type="checkbox"/>
20309	Ou Char		12	Month	10000	Department of Health		<input type="checkbox"/>
20309	Ou Char		12	Month	10000	Department of Health		<input type="checkbox"/>
20309	Ou Char		12	Month	10000	Department of Health		<input type="checkbox"/>
20309	Ou Char		1	training	1200	World Vision International - Cambodia		<input type="checkbox"/>
20309	Ou Char		1	Time	400	World Vision International - Cambodia		<input type="checkbox"/>
NREM								
20309	Ou Char		3	piece	1040	Department of Environment		<input type="checkbox"/>
Administration and Security								
20309	Ou Char	Land law dissemination	1	Course/year	8860	AMARA		✓
20309	Ou Char	CC capacity strengthening	1	Course/year	8860	AMARA		✓
20309	Ou Char	Good governance training	1	Course/year	8860	AMARA		✓
20309	Ou Char		12	Month	2016	Operation des Enfants Battambang		<input type="checkbox"/>
20309	Ou Char		1	time	192	World Vision International - Cambodia		<input type="checkbox"/>
20309	Ou Char	Village level capacity building	1	Course/year	8860	AMARA		✓
Gender								
20309	Ou Char	Gender training for CC	2	person	100	Department of Women		✓
20309	Ou Char	Women vocational training	1	person	800	Soboras		✓
20309	Ou Char	Law against domestic violence dissemination	60	person	1440	Department of Women		✓
20309	Ou Char		4	person	1096	Department of Women		<input type="checkbox"/>

Commune GIS	Commune	Temporary Agreements				Supporter	Funding Source	Listed in CIP befor DIW
		Project Name	Quantity	Unit	Est.Cost (K.Riels)			
20309	Ou Char		45	person	92000	Komar Rik Reay		<input type="checkbox"/>

8.2.10 Temporary Agreements for 2009 as per DIW 2008 for Commune: Svay Pao

Commune GIS	Commune	Temporary Agreements				Supporter	Funding Source	Listed in CIP befor DIW
		Project Name	Quantity	Unit	Est.Cost (K.Riels)			
Economic								
20310	Svay Pao		30	family	150000	Soboras		<input type="checkbox"/>
20310	Svay Pao		1	training	1040	Department of Agriculture Forestry and Fisheries		<input type="checkbox"/>
Social								
20310	Svay Pao		12	Month	6000	Department of Health		<input type="checkbox"/>
20310	Svay Pao	HIV/AIDS infected person assistance	12	Month	10000	Department of Health		✓
20310	Svay Pao		15	person	900	Community Development for Children		<input type="checkbox"/>
20310	Svay Pao		38	person	6080	Community Development for Children		<input type="checkbox"/>
20310	Svay Pao		55	person	7920	Community Development for Children		<input type="checkbox"/>
20310	Svay Pao		20	person	1440	Cambodian Building Organizasion		<input type="checkbox"/>
20310	Svay Pao		720	person	9816	Community Development for Children		<input type="checkbox"/>
20310	Svay Pao		48	person	948	Department of Culture and Fine Arts		<input type="checkbox"/>
20310	Svay Pao		150	person	4096	Department of Culture and Fine Arts		<input type="checkbox"/>
20310	Svay Pao		12	Month	8000	Department of Health		<input type="checkbox"/>
20310	Svay Pao		12	Month	6000	Department of Health		<input type="checkbox"/>
20310	Svay Pao	Children immunization provision	12	Month	10000	Department of Health		✓
20310	Svay Pao		12	Month	10000	Department of Health		<input type="checkbox"/>
20310	Svay Pao		12	Month	2000	Department of Health		<input type="checkbox"/>

District Data Book 2009: Development Plans and Projects

Commune GIS	Commune	Temporary Agreements				Supporter	Funding Source	Listed in CIP before DIW
		Project Name	Quantity	Unit	Est.Cost (K.Riels)			
20310	Svay Pao		12	Month	2000	Department of Health		<input type="checkbox"/>
20310	Svay Pao		12	Month	12000	Department of Health		<input type="checkbox"/>
20310	Svay Pao		12	Month	10000	Department of Health		<input type="checkbox"/>
20310	Svay Pao		12	Month	10000	Department of Health		<input type="checkbox"/>
20310	Svay Pao		12	Month	10000	Department of Health		<input type="checkbox"/>
20310	Svay Pao		7	person	51234	Komar Rik Reay		<input type="checkbox"/>
20310	Svay Pao		12	Month	10000	Department of Health		<input type="checkbox"/>
20310	Svay Pao		24	Time	28000	Cambodian Women for Peace and Development		<input type="checkbox"/>
NREM								
20310	Svay Pao		2	piece	800	Department of Environment		<input type="checkbox"/>
Administration and Security								
20310	Svay Pao		1	Course/year	7924	AMARA		<input type="checkbox"/>
20310	Svay Pao		1	Course/year	7924	AMARA		<input type="checkbox"/>
20310	Svay Pao		1	Course/year	7924	AMARA		<input type="checkbox"/>
20310	Svay Pao		1	Course/year	7924	AMARA		<input type="checkbox"/>
Gender								
20310	Svay Pao		2	person	100	Department of Women		<input type="checkbox"/>
20310	Svay Pao		4	person	1096	Department of Women		<input type="checkbox"/>

Source: CDPD, District Level Detail TA resulting from DIW

8.3 Outputs, estimated and actual costs of C/S Fund Projects between 2005 and 2008, by Commune

Commune	Project Type	Budget Year	Output		Quantity	Unit	Unit Cost MR	
			Description	Type			Estimate	Actual
Tuol Ta Aek	Rural Transport	2005	Single pipe culvert	New	1	Place	1.16	13.49
Tuol Ta Aek	Urban Drainage and Flood Protection	2005	Single pipe culvert	New	7	Place	9.81	20.45
Tuol Ta Aek	Urban Drainage and Flood Protection	2005	Canal	Upgrade	3.246	Km	9.86	20.45
Tuol Ta Aek	Urban Drainage and Flood Protection	2005	Foul water sewer	New	1	Line	1.69	1.67
Tuol Ta Aek	Rural Transport	2005	Laterite road	Repair	0.988	Km	12.33	13.49
Tuol Ta Aek	Rural Transport	2006	Laterite road	Upgrade	1.714	Km	35.65	35.64
Tuol Ta Aek	Rural Transport	2006	Single pipe culvert	New	4	Place	8.64	7.42
Tuol Ta Aek	Rural Transport	2007	Laterite road	Upgrade	1.875	Km	42.33	42.30
Tuol Ta Aek	Rural Transport	2008	Laterite road	Repair	1.555	Km	42.29	44.05
Tuol Ta Aek	Rural Transport	2008	Single pipe culvert	Repair	1	Place	1.37	38.98
Tuol Ta Aek	Rural Transport	2008	Single pipe culvert	New	2	Place	5.16	38.98
Tuol Ta Aek	Rural Transport	2008	Laterite road	Upgrade	1.266	Km	33.97	38.98
Preaek Preah Sdach	Rural Transport	2005	Single pipe culvert	New	4	Place	6.49	32.72
Preaek Preah Sdach	Rural Transport	2005	Laterite road	Upgrade	1.8	Km	26.39	32.72
Preaek Preah Sdach	Rural Transport	2006	Single pipe culvert	New	3	Place	4.95	3.99
Preaek Preah Sdach	Rural Transport	2006	Earth road	New	0.7	Km	17.11	11.12
Preaek Preah Sdach	Rural Transport	2006	Laterite road	Upgrade	1.377	Km	24.40	26.07
Preaek Preah Sdach	Rural Transport	2007	Earth road	New	2.132	Km	32.79	38.94
Preaek Preah Sdach	Rural Transport	2007	Single pipe culvert	New	13	Place	11.65	38.94
Preaek Preah Sdach	Rural Transport	2008	Earth road	Repair	1.267	Km	29.55	38.94
Preaek Preah Sdach	Rural Transport	2008	Laterite road	Upgrade	0.637	Km	38.44	39.44
Preaek Preah Sdach	Rural Transport	2008	Single pipe culvert	New	2	Place	5.91	38.94
Preaek Preah Sdach	Rural Transport	2008	Single pipe culvert	New	1	Place	2.88	39.44
Preaek Preah Sdach	Rural Transport	2008	Drain pipe for flood water	New	1	Line	2.97	38.94
Rotanak	Rural Transport	2005	Single pipe culvert	New	4	Place	6.03	34.10
Rotanak	Rural Transport	2005	Laterite road	Upgrade	2.173	Km	28.05	34.10
Rotanak	Rural Transport	2006	Laterite road	Upgrade	2.087	Km	27.00	27.00
Rotanak	Rural Transport	2006	Single pipe culvert	New	5	Place	9.27	7.97
Rotanak	Rural Transport	2007	Earth road	New	0.429	Km	19.21	11.11
Rotanak	Rural Transport	2007	Laterite road	Upgrade	1.134	Km	22.79	26.00
Rotanak	Rural Transport	2007	Single pipe culvert	New	2	Place	3.65	26.00
Rotanak	Rural Transport	2008	Laterite road	Repair	0.783	Km	24.33	25.95
Rotanak	Rural Transport	2008	Drain pipe for flood water	New	1	Line	1.66	25.95

Commune	Project Type	Budget Year	Output		Quantity	Unit	Unit Cost MR	
			Description	Type			Estimate	Actual
Rotanak	Rural Transport	2008	Laterite road	Repair	1.562	Km	38.05	37.87
Chamkar Samraong	Rural Drainage and Flood Protection	2005	Canal	Repair	3.31	Km	17.45	30.52
Chamkar Samraong	Irrigation	2006	Single pipe culvert	New	7	Place	18.60	16.15
Chamkar Samraong	Urban Drainage and Flood Protection	2006	Canal	Upgrade	3.502	Km	22.53	16.90
Chamkar Samraong	Irrigation	2007	Canal	Repair	3	Km	31.34	40.93
Chamkar Samraong	Irrigation	2007	Single pipe culvert	New	7	Place	6.24	40.93
Chamkar Samraong	Rural Transport	2008	Laterite road	Repair	0.549	Km	17.50	20.40
Chamkar Samraong	Rural Transport	2008	Single pipe culvert	New	1	Place	2.99	20.40
Chamkar Samraong	Urban Drainage and Flood Protection	2008	Canal	New	0.801	Km	5.80	19.40
Chamkar Samraong	Urban Drainage and Flood Protection	2008	Single pipe culvert	New	5	Place	13.84	19.40
Sla Kaet	Rural Transport	2005	Single pipe culvert	New	1	Place	1.16	23.19
Sla Kaet	Rural Transport	2005	Laterite road	Upgrade	1.474	Km	22.03	23.19
Sla Kaet	Rural Transport	2006	Laterite road	Upgrade	0.97	Km	21.40	22.73
Sla Kaet	Rural Transport	2006	Single pipe culvert	New	1	Place	1.33	22.73
Sla Kaet	Rural Transport	2006	Earth road	New	0.398	Km	7.27	7.29
Sla Kaet	Rural Transport	2007	Double pipe culvert	New	1	Place	2.39	14.30
Sla Kaet	Rural Transport	2007	Earth road	New	0.347	Km	11.21	14.30
Sla Kaet	Rural Transport	2007	Drain pipe for flood water	New	1	Line	1.91	14.30
Sla Kaet	Rural Transport	2007	Laterite road	Upgrade	0.656	Km	11.41	15.60
Sla Kaet	Rural Transport	2007	Single pipe culvert	New	2	Place	2.99	15.60
Sla Kaet	Rural Transport	2008	Single pipe culvert	New	3	Place	7.76	28.40
Sla Kaet	Rural Transport	2008	Laterite road	Upgrade	0.851	Km	20.65	28.40
Kdol Doun Teav	Irrigation	2005	Canal	Repair	0.349	Km	7.54	7.54
Kdol Doun Teav	Rural Transport	2005	Laterite road	Upgrade	1.355	Km	18.91	18.55
Kdol Doun Teav	Rural Transport	2006	Single pipe culvert	New	5	Place	8.14	6.99
Kdol Doun Teav	Rural Transport	2006	Earth road	New	0.62	Km	14.62	9.90
Kdol Doun Teav	Rural Transport	2007	Single pipe culvert	New	2	Place	3.19	31.17
Kdol Doun Teav	Rural Transport	2007	Laterite road	Upgrade	1.352	Km	27.98	31.17
Kdol Doun Teav	Rural Transport	2008	Single pipe culvert	New	1	Place	1.98	31.17
Kdol Doun Teav	Rural Transport	2008	Laterite road	Repair	1.229	Km	32.00	32.02
Kdol Doun Teav	Rural Transport	2008	Laterite road	Repair	0.841	Km	29.18	31.17
Ou Mal	Irrigation	2005	Single pipe culvert	New	1	Place	2.65	26.89
Ou Mal	Irrigation	2005	Canal	Repair	1.567	Km	24.24	26.89
Ou Mal	Irrigation	2006	Canal	Upgrade	0.614	Km	2.26	7.63

Commune	Project Type	Budget Year	Output		Quantity	Unit	Unit Cost MR	
			Description	Type			Estimate	Actual
Ou Mal	Rural Transport	2007	Box culvert (general)	New	1	Place	46.23	35.50
Ou Mal	Irrigation	2007	Double pipe culvert	New	1	Place	2.51	18.38
Ou Mal	Irrigation	2007	Canal	Repair	1.626	Km	5.14	18.38
Ou Mal	Rural Transport	2008	Triple pipe culvert	New	1	Place	11.23	15.23
Ou Mal	Irrigation	2008	Double pipe culvert	New	2	Place	9.07	31.64
Ou Mal	Irrigation	2008	Canal	Repair	2.9	Km	35.22	31.64
Ou Mal	Rural Transport	2008	Earth road	Repair	5.00E-02	Km	5.37	15.23
Voat Kor	Irrigation	2005	Canal	Repair	4.275	Km	30.36	30.36
Voat Kor	Irrigation	2006	Single pipe culvert	New	3	Place	4.70	4.04
Voat Kor	Irrigation	2006	Canal	Upgrade	4.122	Km	30.65	21.45
Voat Kor	Rural Transport	2007	Double pipe culvert	New	1	Place	2.61	47.77
Voat Kor	Rural Transport	2007	Laterite road	Upgrade	2.686	Km	45.16	47.77
Voat Kor	Rural Transport	2008	Laterite road	Repair	1.823	Km	37.34	47.77
Voat Kor	Rural Transport	2008	Laterite road	Repair	1.95	Km	43.46	43.45
Ou Char	Rural Transport	2005	Laterite road	Upgrade	1.217	Km	12.26	13.04
Ou Char	Rural Transport	2005	Earth road	Repair	0.78	Km	9.83	13.70
Ou Char	Rural Transport	2005	Single pipe culvert	New	3	Place	4.34	13.70
Ou Char	Urban Drainage and Flood Protection	2005	Canal	Repair	0.663	Km	4.41	4.41
Ou Char	Urban transport	2006	Laterite road	Upgrade	2.104	Km	30.98	32.02
Ou Char	Rural Transport	2006	Earth road	New	0.15	Km	5.22	4.18
Ou Char	Rural Transport	2007	Single pipe culvert	New	2	Place	4.69	40.08
Ou Char	Rural Transport	2007	Laterite road	Upgrade	2.1682	Km	35.39	40.08
Ou Char	Rural Transport	2008	Laterite road	Repair	1.616	Km	45.71	47.76
Ou Char	Rural Transport	2008	Single pipe culvert	New	1	Place	2.05	47.76
Svay Pao	Rural Transport	2005	Laterite road	Upgrade	2.091	Km	33.57	33.57
Svay Pao	Urban transport	2006	Laterite road	Upgrade	0.649	Km	13.19	15.55
Svay Pao	Urban Drainage and Flood Protection	2006	Single pipe culvert	New	4	Place	8.58	22.29
Svay Pao	Urban Drainage and Flood Protection	2006	Foul water sewer	New	1	Line	2.50	22.29
Svay Pao	Urban Drainage and Flood Protection	2006	Canal	Upgrade	1.797	Km	11.67	22.29
Svay Pao	Urban transport	2006	Single pipe culvert	New	1	Place	2.68	15.55
Svay Pao	Rural Transport	2007	Laterite road	Upgrade	0.819	Km	19.84	21.13
Svay Pao	Irrigation	2007	Drain pipe for flood water	New	6	Line	14.26	20.05
Svay Pao	Irrigation	2007	Canal	New	0.743	Km	4.79	20.05
Svay Pao	Rural Transport	2007	Single pipe culvert	New	1	Place	1.47	21.13

Commune	Project Type	Budget Year	Output		Quantity	Unit	Unit Cost MR	
			Description	Type			Estimate	Actual
Svay Pao	Rural Transport	2008	Laterite road	Upgrade	0.723	Km	38.97	38.94
Svay Pao	Urban Drainage and Flood Protection	2008	Canal	New	0.177	Km	3.98	3.98

Source: PID

8.4 Total Expenditure on C/S Fund Projects by sector and commune between 2005 and 2008

Sector	Total Cost in Million Riels									
	Tuol Ta Aek	Preaek Preah Sdach	Rotanak	Chamkar Samraong	Sla Kaet	Kdol Doun Teav	Ou Mal	Voat Kor	Ou Char	Svay Pao
Irrigation				57.07		7.54	84.54	55.85		20.05
Rural Drainage and Flood Protection				30.52						
Rural Transport	139.58	152.28	143.99	20.40	111.51	98.62	15.23	91.22	118.76	93.64
Urban Drainage and Flood Protection	22.12			36.30					4.41	26.28
Urban transport									32.02	15.55

Source: PID

8.5 Actual 2009 C/S Fund projects by Commune

Commune	Project Type	Project Output		Quantity	Unit	Fund Source (Riels)		
		Description	Type			Total	C/S	Local Contribution
Sangkat Tuol Ta Aek	Rural Transport	Laterite road	Upgrade	0.312	km	53,110,900	51,564,000	1,546,900
Sangkat Tuol Ta Aek	Rural Transport	Laterite road	Repair	0.28	km	53,110,900	51,564,000	1,546,900
Sangkat Tuol Ta Aek	Rural Transport	Laterite road	Repair	0.46	km	53,110,900	51,564,000	1,546,900
Sangkat Tuol Ta Aek	Rural Transport	Single pipe culvert 0.6m diameter	New	1	Place	53,110,900	51,564,000	1,546,900
Sangkat Tuol Ta Aek	Rural Transport	Single pipe culvert 0.8m diameter	New	1	Place	53,110,900	51,564,000	1,546,900
Sangkat Tuol Ta Aek	Rural Transport	Laterite road	Upgrade	0.266	km	53,110,900	51,564,000	1,546,900
Sangkat Tuol Ta Aek	Rural Transport	Laterite road	Upgrade	0.12	km	53,110,900	51,564,000	1,546,900
Sangkat Tuol Ta Aek	Rural Transport	Single pipe culvert 0.8m diameter	New	1	Place	53,110,900	51,564,000	1,546,900
Sangkat Preaek Preah Sdach	Rural Transport	Laterite road	Upgrade	0.319	km	16,000,000	15,700,000	300,000
Sangkat Preaek Preah Sdach	Rural Transport	Laterite road	Repair	0.757	km	16,000,000	15,700,000	300,000
Sangkat Rotanak	Rural Transport	Laterite road	Upgrade	0.425	km	50,758,750	49,327,450	1,431,300
Sangkat Rotanak	Rural Transport	Laterite road	Repair	0.294	km	50,758,750	49,327,450	1,431,300

Commune	Project Type	Project Output		Quantity	Unit	Fund Source (Riels)		
		Description	Type			Total	C/S	Local Contribution
Sangkat Rotanak	Rural Transport	Laterite road	Upgrade	0.32	km	50,758,750	49,327,450	1,431,300
Sangkat Rotanak	Rural Transport	Laterite road	Upgrade	0.171	km	50,758,750	49,327,450	1,431,300
Sangkat Rotanak	Rural Transport	Earth road	New	0.3	km	22,200,000	22,000,000	200,000
Sangkat Rotanak	Rural Transport	Single pipe culvert 0.8m diameter	New	1	Place	22,200,000	22,000,000	200,000
Sangkat Chamkar Samraong	Rural Transport	Laterite road	Repair	0.24	km	53,061,400	51,516,000	1,545,400
Sangkat Chamkar Samraong	Rural Transport	Laterite road	Repair	0.2	km	53,061,400	51,516,000	1,545,400
Sangkat Chamkar Samraong	Rural Transport	Laterite road	Repair	0.18	km	53,061,400	51,516,000	1,545,400
Sangkat Chamkar Samraong	Rural Transport	Laterite road	Repair	0.71	km	53,061,400	51,516,000	1,545,400
Sangkat Chamkar Samraong	Rural Transport	Laterite road	Repair	0.65	km	53,061,400	51,516,000	1,545,400
Sangkat Chamkar Samraong	Rural Transport	Laterite road	Repair	0.405	km	53,061,400	51,516,000	1,545,400
Sangkat Sla Kaet	Rural Transport	Laterite road	Upgrade	0.263	km	7,070,300	6,000,000	1,070,300
Sangkat Kdol Doun Teav	Rural Transport	Laterite road	Upgrade	0.3	km	41,182,100	39,993,300	1,188,800
Sangkat Kdol Doun Teav	Rural Transport	Laterite road	Repair	0.678	km	41,182,100	39,993,300	1,188,800
Sangkat Kdol Doun Teav	Rural Transport	Laterite road	Repair	0.36	km	41,182,100	39,993,300	1,188,800
Sangkat Kdol Doun Teav	Rural Transport	Single pipe culvert 0.8m diameter	New	1	Place	41,182,100	39,993,300	1,188,800
Sangkat Kdol Doun Teav	Rural Transport	Laterite road	Repair	0.572	km	41,182,100	39,993,300	1,188,800
Sangkat Ou Mal	Rural Transport	Laterite road	Repair	1.19	km	65,441,340	64,177,740	1,263,600
Sangkat Ou Mal	Rural Transport	Laterite road	Repair	1.35	km	65,441,340	64,177,740	1,263,600
Sangkat Ou Mal	Rural Transport	Laterite road	Repair	0.5	km	65,441,340	64,177,740	1,263,600
Sangkat Ou Mal	Rural Transport	Laterite road	Upgrade	0.292	km	65,441,340	64,177,740	1,263,600
Sangkat Ou Mal	Rural Transport	Single pipe culvert 0.6m diameter	New	1	Place	65,441,340	64,177,740	1,263,600
Sangkat Voat Kor	Rural Transport	Laterite road	Repair	0.996	km	53,500,100	49,640,900	3,859,200
Sangkat Voat Kor	Rural Transport	Earth road	New	0.761	km	29,801,408	28,952,808	848,600
Sangkat Voat Kor	Rural Transport	Single pipe culvert 0.8m diameter	New	2	Place	29,801,408	28,952,808	848,600
Sangkat Ou Char	Rural Transport	Laterite road	Upgrade	0.325	km	53,481,700	51,924,000	1,557,700
Sangkat Ou Char	Rural Transport	Laterite road	New	0.085	km	53,481,700	51,924,000	1,557,700
Sangkat Ou Char	Rural Transport	Laterite road	Repair	0.262	km	53,481,700	51,924,000	1,557,700
Sangkat Ou Char	Rural Transport	Single pipe culvert 0.6m diameter	New	1	Place	53,481,700	51,924,000	1,557,700
Sangkat Ou Char	Rural Transport	Laterite road	Repair	0.414	km	53,481,700	51,924,000	1,557,700
Sangkat Ou Char	Rural Transport	Laterite road	Repair	0.407	km	53,481,700	51,924,000	1,557,700
Sangkat Ou Char	Rural Transport	Laterite road	Repair	0.3	km	53,481,700	51,924,000	1,557,700
Sangkat Ou Char	Rural Transport	Single pipe culvert 0.6m diameter	New	2	Place	53,481,700	51,924,000	1,557,700

Source: PID

9 District level Projects from 2006 to 2009

District Initiative Projects (DIPs) are funded by Danida, DFID and PSDD (UNDP, DFID and SIDA).

Funding for 2006-2008

Between 2006 and 2008 there were 14 provinces funded by PSDD and 10 by Danida and DFID. The list of provinces and who funded these is below

Danida and DFID funded DIPs:

Kampong Cham	Kampong Speu	Koh Kong	Kratie	Monduliri
Pursat	Ratanakiri	Siem Reap	Sihanoukville	Kep

PSDD funded DIPs:

Banteay Meanchey	Battambang	Kampong Chhnang	Kandal	Phnom Penh
Prey Veng	Svay Rieng	Takeo	Kampong Thom	Preah Vihear
Stung Treng	Kampot	Oddar Meanchey	Pailin	

Funding for 2009

In 2009 there was a change to the number of provinces funded by the two streams. Danida and DFID were still funding the same 10 provinces they had been funding the previous three years, but two more provinces were added *Kampong Thom and Kampot*. Now PSDD funds 12 provinces and Danida and DFID fund 12.

9.1 District Initiative Infrastructure Projects from 2006 to 2009

9.1.1 District Initiative Infrastructure Projects for 2006 to 2008

No District Initiative Infrastructure Projects were implemented in this district for 2006-2008

9.1.2 District Initiative Infrastructure Projects in 2009

No District Initiative Infrastructure Projects have been implemented in this district for 2009

9.2 District Initiative Service Projects from 2006 to 2009

9.2.1 District Initiative Service Projects for 2006 to 2008

No District Initiative Service Projects were implemented in this district for 2006-2008

9.2.2 District Initiative Service Projects in 2009

No District Initiative Service Projects have been implemented in this district for 2009

9.3 Inter Commune Council Projects in 2008 and 2009

9.3.1 ICC Projects in 2008

No ICC projects in this district at this time

9.3.2 ICC Projects in 2009

No ICC projects in this district at this time

Source: ICC project, Ministry of Interior (DoLA), -UNDP project for Local Governance – DDLG

9.4 Other Projects in 2008 and 2009

9.4.1 RPRP

There are no RPRP projects being implemented in this district or province at this time. The RPRP is only being implemented in Svay Rieng and Prey Veng

9.4.1.1 RPRP Projects from 2006 to 2008

No RPRP projects in this district at this time

9.4.1.2 RPRP Projects in 2009

No RPRP projects in this district at this time

9.4.2 Seth Korma

9.4.2.1 Seth Korma 2007

There are no Seth Korma projects being implemented in this district or province at this time.

Source: UNICEF

9.4.2.2 Seth Korma 2008

There are no Seth Korma projects being implemented in this district or province at this time.

Source: UNICEF

9.4.2.3 Seth Korma 2009

There are no Seth Korma projects being implemented in this district or province at this time.

Source: UNICEF

SECTION D: SERVICES AND ORGANIZATIONS

10 Infrastructure

10.1 Length of and Expenditure on Roads in 2008, by District

Roads	BAT	Banan	Thmor Kol	Battambang	Bovel	Ek Phnom	Moung Ressey	Rattanak Mondol
Length of paved road in the district (km)	233	21	40	62	0	17	58	10
Length of unpaved roads in the district (km)	8,048	418.958	293	213	441	134	1,918	195
Amount spent on construction of roads in 2008 (\$)	1,956,677	48187	31,071	1,373,571	141,863	10,114	160,600	28,292
Amount spent on repair and rehabilitation of roads in 2008 (\$)	3,399,766	35833	35,512	2,535,287	53,750	95,398	100,900	14,976
Continue...								
Roads	BAT	Sangker	Samlot	Sampov Loun	Phnom Prek	Kamrieng	Koh Kralor	Ruk Kakiri
Length of paved road in the district (km)	233	23	0	1	0	0	0	0
Length of unpaved roads in the district (km)	8,048	434	1,541	174	189	1,555	55	487
Amount spent on construction of roads in 2008 (\$)	1,956,677	5,650	3,558	29,737	93,931	0	0	30,103
Amount spent on repair and rehabilitation of roads in 2008 (\$)	3,399,766	50,950	159,750	80,000	86,585	80,000	58,325	12,500

Note 1: Please note that these data are not necessarily complete or correct. The data are derived from government agencies at provincial and district level which used different recording systems, did not always have complete data or were, sometimes, less than willing to share their data.

Note 2: Please be aware that these data are incomplete due to the fact that the amounts for the construction, repair and rehabilitation recorded reflect only funds provided by the government, not the contributions by any other parties.

10.2 Scale of and Expenditure on Irrigation in 2008, by District

Irrigation	BAT	Banan	Thmor Kol	Battambang	Bovel	Ek Phnom	Moung Ressey	Rattanak Mondol
Number of irrigation schemes operating in 2008	337	88	118	2	44	10	23	n/a
Total nr of hectares under irrigation in dry season 2008	17,484	2442	7,849	50	999	2,100	2,633	n/a
Total funds spent in 2008 on construction of irrigation systems (\$)	287,438	n/a	36,974	8,452	107,000	n/a	22,012	n/a
Total funds spent in 2008 on rehabilitation/repair of irrigation systems (\$)	193,871	n/a	26,495	4,376	47,000	n/a	72,000	n/a
Total funds spent in 2008 on operation and maintenance (\$)	13,953	6571	5,382	0	2,000	n/a	n/a	n/a
Continue...								
Irrigation	BAT	Sangker	Samlot	Sampov Loun	Phnom Prek	Kamrieng	Koh Kralor	Ruk Kakiri
Number of irrigation schemes operating in 2008	337	39	1	2	1	0	1	8
Total nr of hectares under irrigation in dry season 2008	17,484	1,170	115	100	20	0	n/a	6
Total funds spent in 2008 on construction of irrigation systems (\$)	287,438	113,000	n/a	n/a	n/a	0	n/a	n/a
Total funds spent in 2008 on rehabilitation/repair of irrigation systems (\$)	193,871	n/a	n/a	n/a	n/a	0	n/a	44,000
Total funds spent in 2008 on operation and maintenance (\$)	13,953	n/a	n/a	n/a	n/a	0	n/a	n/a

Note 1: Please note that these data are not necessarily complete or correct. The data are derived from government agencies at provincial and district level which used different recording systems, did not always have complete data or were, sometimes, less than willing to share their data.

Note 2: Please be aware that the data above are incomplete as these only reflect funds provided by the government, not the contributions by farmers or other parties.

10.3 Power Supply in 2008, by District

Electricity	BAT	Banan	Thmor Kol	Battambang	Bovel	Ek Phnom	Moung Ressey	Rattanak Mondol
Total number of electricity connections to households	44,911	1,986	4,076	17,311	4,400	2,197	2,579	688
Total number of electricity connections to agencies, companies, organizations	1,335	3	15	1,200	5	9	14	5
Total volume in KWh of electricity consumed last in 2008	37,887,455	67619	257,630	29,022,560	207,360	293,616	169,287	103,661
Total amount collected from users for consumed electricity (\$)	8,632,022	71260	194,314	7,278,404	108,916	20,297	83,331	390,912
Per capita electricity consumption in 2008 in Kwh	3,375	8.316	254	202	12	96	17	19
Continue...								
Electricity	BAT	Sangker	Samlot	Sampov Loun	Phnom Prek	Kamrieng	Koh Kralor	Ruk Kakiri
Total number of electricity connections to households	44,911	1,330	150	2,804	2,853	4,312	95	130
Total number of electricity connections to agencies, companies, organizations	1,335	11	3	26	21	20	2	1
Total volume in KWh of electricity consumed last in 2008	37,887,455	445,080	90	2,016,878	1,516,188	3,771,886	0	15,600
Total amount collected from users for consumed electricity (\$)	8,632,022	4,530	8,100	72,000	294,040	103,968	0	1,950
Per capita electricity consumption in 2008 in Kwh	3,375	175	48	1,726	349	180	0	288

Note 1: Please note that these data are not necessarily complete or correct. The data are derived from government agencies at provincial and district level which used different recording systems, did not always have complete data or were, sometimes, less than willing to share their data.

Note 2: These data only record electricity provided by electricity companies and does not include homes powered by generators or batteries (for this information see Section B: General Profile, Part 1: General Information; table 1.3.1 and chart 1.3.4).

Note 3: In most provinces electricity is only provided through town-based networks

Note 4: Per capita consumption is calculated by dividing the total volume of electricity produced in 2008 by the number of people living in each district as per the 2008 census (for the provincial data it is calculated against the number of people living in the province)

11 Health Facilities

Please note that the Operational District (health) boundaries are different to the administrative district boundaries. Therefore the data provided here shows the facilities, staff, NGOs etc in each Operational District within the province NOT the administrative district.

Acronyms

Com Cov	Commune Covered	MW2	Secondary Midwives
CPA	Complementary Package of Activities	NU1	Primary Nurse
Dr	Doctor	NU2	Secondary Nurse
FDH	Former District Hospital	OD	Operational District
HC	Health Center	Others	Other Staff
HC (NB)	Health Center no building	PHD	Provincial Health Department
HP	Health Post	Pop 04-05	Population Covered 2004 or 2005
MA	Medical Assistant	RH	Referral Hospital
MPA	Minimum Package of Activities	Vil Cov	Village Covered
MW1	Primary Midwives	VIL-HC	Distance from Village to Health Center

11.1 Health Facilities in the Province, by Operational District

Battambang	OD	RH	HC	HP
Bat Dambang	1	1	22	
Mong Ruessei	1	1	13	
Sampov Luon	1	1	8	
Sangkae	1		15	
Thmor Koul	1	1	17	
Total	5	4	75	0

11.2 Health Facilities and Staff in the province, by Operational District

This table shows health facilities, staff and coverage of health facilities in each operational district.

No	Facility Name	Type	Class	Dr	Ma	Nu2	Nu1	Mw2	Mw1	Others	Com Cov	Vil Cov	Pop. 04-05
Thmor Kou													
1	Ampil Pram Daeum	HC	MPA	0	0	2	2	0	0	2	1	8	9,001
2	Anlong Run	HC	MPA	0	0	1	3	0	0	2	1	5	4,489
3	Bansay Traeng	HC	MPA	0	0	3	1	1	1	0	1	8	9,283
4	Bavel I	FDH	CPA+MPA	2	0	6	3	3	0	9	1	10	12,590
5	Bavel II	HC	MPA	0	0	1	4	1	1	2	0	9	13,329
6	Boeng Pring	HC	MPA	0	0	2	1	0	1	1	1	4	9,570
7	Chrouy Sdau	HC	MPA	0	0	1	0	0	1	3	1	3	9,644
8	Kdol Ta Hen	HC	MPA	0	0	1	4	0	0	2	1	13	10,013
9	Khleang Meas	HC	MPA	0	0	1	0	0	0	5	0	14	10,628
10	Khnach Romeas	HC	MPA	0	0	1	3	0	3	2	1	8	11,791
11	Kouk Khmum	HC	MPA	0	0	2	2	1	0	1	1	8	12,407
12	Lvea	HC	MPA	0	0	1	2	1	0	4	1	12	10,965
13	Ou Ta Ki	HC	MPA	0	0	0	2	3	0	2	1	8	16,186
14	Prey Khpos	HC	MPA	0	0	1	2	2	0	3	1	9	11,067
15	Rung Chrey	HC	MPA	0	0	2	1	1	0	1	1	7	11,469
16	Ta Meun	HC	None MPA	0	0	1	1	0	0	2	1	10	15,748
Total:				2	0	26	31	13	7	41	14	136	178,180
Mong Ruessei													
1	Ta Pung	HC	MPA	0	0	3	2	2	0	0	1	7	14,285
2	Chrey	HC	MPA	0	0	1	1	0	0	4	1	8	11,739
3	Kakaoh	HC	MPA	0	0	0	1	0	1	4	1	7	10,830
4	Kaos Kralor	HC(NB)	None	0	0	0	3	2	2	0	5	41	15,742
5	Kear	HC	None MPA	0	0	0	2	1	1	3	1	11	16,294
6	Moung	HC	MPA	0	0	1	1	0	0	4	1	14	14,210
7	Preaek Chik	HC	None MPA	0	0	0	2	1	3	1	1	10	12,222
8	Prey Svay	HC	MPA	0	0	0	3	0	1	4	1	9	13,196
9	Prey Touch	HC	MPA	0	0	1	3	0	2	0	1	6	9,917
10	Prey Tralach	HC	MPA	0	0	0	3	0	1	3	1	14	20,174
11	Robas Mongkol	HC	MPA	0	0	0	3	0	2	2	1	12	11,324
12	Russei Krang	HC	MPA	0	0	2	3	0	1	2	1	10	14,015

District Data Book 2009: Services and Organizations

No	Facility Name	Type	Class	Dr	Ma	Nu2	Nu1	Mw2	Mw1	Others	Com Cov	Vil Cov	Pop. 04-05
13	Ta Loas	HC	MPA	0	0	1	2	2	2	1	1	9	8,551
Total:				0	0	9	29	8	16	28	17	158	172,499
Sampov Luon													
1	Thipakdei	HC	MPA	0	0	1	3	0	3	1	1	11	8,216
2	Angkor Ban	HC	None MPA	0	0	4	0	0	2	1	4	17	7,342
3	Barang Thleak	HC	MPA	0	1	2	3	1	0	2	3	15	9,228
4	Chak Krei	HC	MPA	0	1	0	0	1	1	2	1	8	8,207
5	Kamrieng	HC	None MPA	0	1	0	1	0	1	4	3	12	7,124
6	Pich Chenda	HC	MPA	0	0	0	0	0	0	0	2	15	11,638
7	Serei Mean Chey	HC	MPA	0	1	3	2	0	2	1	3	11	11,264
8	Ta Krey	HC	MPA	0	2	2	0	0	1	2	2	10	8,383
Total:				0	6	12	9	2	10	13	19	99	71,402
Bat Dambang													
1	Trang	FDH	CPA+MPA	1	2	4	2	0	1	11	4	25	16,973
2	Chaeng Mean Chey	HC	None MPA	0	0	0	1	0	1	2	1	7	6,849
3	Chamkar Samraong	FDH	CPA+MPA	0	0	4	3	5	1	1	2	11	30,612
4	Chamlang Kouy	HC	MPA	0	0	0	0	0	0	12	2	12	4,640
5	Chheu Teal	HC	MPA	0	0	4	3	2	1	0	2	14	14,767
6	Chrey	HC	MPA	0	0	1	3	0	1	2	1	10	13,839
7	Kampong Lpov	HC	MPA	0	0	0	0	0	0	15	1	9	3,133
8	Kantueu II	FDH	MPA	0	0	5	5	1	2	5	4	23	17,734
9	Kdol	HC	MPA	0	0	3	1	4	0	0	1	7	8,399
10	Ou Mal	HC	MPA	0	0	3	1	2	1	0	1	10	9,834
11	Phlov Meas	HC	MPA	0	0	0	0	0	0	3	1	7	3,084
12	Phnum Sampov	HC	MPA	0	0	1	2	4	1	1	1	10	13,026
13	Rottanak	HC	MPA	0	0	3	1	4	0	0	2	12	19,708
14	Sam Lot	HC	MPA	0	0	0	0	0	0	15	2	12	7,479
15	Sdau	FDH	CPA+MPA	0	0	6	3	3	4	3	2	23	17,645
16	Sla Kaet	HC	MPA	0	0	3	1	4	0	0	1	3	7,903
17	Snoeng	HC	MPA	0	0	1	3	0	1	1	1	11	16,481
18	Svay Pao	HC	MPA	1	1	3	3	13	4	0	2	12	32,995
19	Ta Kream	HC	MPA	0	0	2	2	2	0	1	1	11	17,330
20	Ta Sanh	FDH	CPA+MPA	0	0	0	0	0	0	44	2	16	7,596
21	Traeng	HC	MPA	0	0	1	2	0	1	1	1	7	8,417

No	Facility Name	Type	Class	Dr	Ma	Nu2	Nu1	Mw2	Mw1	Others	Com Cov	Vil Cov	Pop. 04-05
22	Tuol Ta Aek	HC	MPA	0	0	5	0	3	2	0	1	5	17,291
Total:				2	3	49	36	47	21	117	36	257	295,735
Sangkae													
1	Voat Kor	HC	MPA	0	0	1	1	1	0	0	1	6	14,651
2	Anlong Vil	FDH	CPA+MPA	1	1	7	6	0	5	1	1	9	15,870
3	Kampong Preah	HC	MPA	0	0	2	2	0	1	1	1	6	8,907
4	Kampong Preang	HC	MPA	0	0	0	1	1	0	1	1	6	8,746
5	Koh Chiveang	HC	MPA	0	0	1	1	0	1	1	1	5	9,349
6	Ou Dambang I	HC	MPA	0	1	2	5	1	2	0	1	6	13,571
7	Ou Dambang II	HC	MPA	0	0	2	2	0	1	1	1	6	11,620
8	Peam Aek	HC	MPA	0	0	4	2	3	2	0	1	8	12,869
9	Preaek Luong	HC	MPA	0	1	4	3	2	1	0	2	10	13,479
10	Preaek Norint	FDH	CPA+MPA	0	1	9	9	8	0	2	1	10	12,367
11	Prey Chas	HC	None MPA	0	0	0	0	0	0	0	1	5	4,034
12	Reang Kesei	HC	None MPA	0	0	0	1	0	2	0	1	9	7,156
13	Roka	HC	MPA	0	0	0	2	0	1	1	1	6	7,985
14	Samraong Knong	HC	MPA	0	1	4	2	2	1	0	2	7	14,485
15	Ta Pon	HC	MPA	0	0	1	1	0	2	0	1	5	12,934
Total:				1	5	37	38	18	19	8	17	104	168,023
Total All				5	14	133	143	88	73	207	103	754	885,839

Source: MEDiCAM – Infrastructure - (http://www.medicam-cambodia.org/hsi/health_system/srch/index.asp?cboLcn=6&cmdSearch=Search&cboCHName=&cboType=)

11.3 Deliveries in 2007 in the Province, by Operational District

OD	Deliveries	Deliveries at home		Deliveries	Total deliveries	Total deliveries
	at HC	By Health Staff	By TBAs	at RH	by Health Staff	by health staff and TBAs
Thma Koul	281	2041	1913	163	2485	4398
Mong Russei	279	832	1433	599	1710	3143
Sampov Luon	161	333	1169	167	661	1830
Battambang	603	2869	1455	1728	5200	6655
Sangkae	525	1344	1005	0	1869	2874
<i>Sub-total</i>	<i>1849</i>	<i>7419</i>	<i>6975</i>	<i>2657</i>	<i>11925</i>	<i>18900</i>

Source: MoH, Annual Statistics 2007

12 Education³

12.1 Schools, Classes, Students, Staff, for for all levels, for 2007/2008 by District

District	Number of Schools	Disadv. Schools	Number of Classes	Classes in Pagoda	Enrollment		Repeaters		Teaching Staff		Non-Teaching Staff		Total Staff	
					Total	Girl	Total	Girl	Total	Female	Total	Female	Total	Female
Banan	88	1	608	0	22,894	11,072	2,539	1,095	569	267	170	34	739	301
Battambang	76	0	1,048	2	40,597	19,061	2,324	797	1,506	950	235	114	1,741	1,064
Bavel	70	0	623	0	26,085	12,498	2,724	1,142	339	142	175	39	514	181
Ek Phnom	62	0	456	0	14,485	7,285	1,325	542	547	342	157	47	704	389
Kamrieng	49	2	350	0	13,206	6,139	1,087	480	243	110	63	16	306	126
Koah Kralar	39	2	282	0	11,793	5,527	661	295	122	39	57	20	179	59
Maung Russey	110	4	935	10	39,146	18,443	3,927	1,668	603	234	228	48	831	282
Phnom Preuk	28	1	254	0	11,138	5,261	1,181	570	161	64	39	7	200	71
Ratanak Mondul	45	3	286	0	10,332	4,864	971	406	162	79	87	19	249	98
Samlaut	47	0	315	0	10,545	4,912	909	381	203	61	58	10	261	71
Sampeuv Loun	15	1	148	0	6,428	2,963	298	148	119	39	44	2	163	41
Sangker	78	2	764	0	28,643	14,122	2,556	1,067	823	461	259	90	1,082	551
Thmar Kaul	68	3	682	4	29,785	14,557	2,352	959	678	362	170	40	848	402
Whole Province	775	19	6,751	16	265,077	126,704	22,854	9,550	6,075	3,150	1,742	486	7,817	3,636
- Urban Area	76	0	1,048	2	40,597	19,061	2,324	797	1,506	950	235	114	1,741	1,064
- Rural Area	699	19	5,703	14	224,480	107,643	20,530	8,753	4,569	2,200	1,507	372	6,076	2,572

³ All the data for section 12 comes from the Ministry of Education, Youth and Sport (MoEYS)

12.2 Characteristics of Schools and School Principals for 2007/2008 by Commune

Commune	Number of Schools				2 - Shift	Floating	Schools	Attached	Schools Without			Characteristics of School Principals (Incharge)			
	Pre-Sch	Primary	College	Lycee	Schools	Schools	in Pagoda	Pre-Sch	Water Sup.	Latrine		Avg. Age	Avg. Service	U.Sec+ Ed.	Female
Tuol Ta Aek	2	3	0	0	3	0	0	0	3	1		43.7	23.6	2	2
Preaek Preah Sdach	2	4	0	1	3	0	0	2	2	1		45.4	22.0	5	1
Rotanak	3	3	1	0	3	0	4	3	6	2		52.1	28.4	1	3
Chamkar Samraong	2	2	1	0	3	0	4	2	0			50.8	26.2	0	3
Sla Kaet	1	3	0	0	1	0	0	1	2			52.4	26.5	0	3
Kdol Doun Teav	4	4	0	1	4	0	0	4	2	2		44.1	20.3	3	6
Ou Mal	4	6	1	0	5	0	0	4	5	2		50.8	23.8	1	4
Voat Kor	5	6	1	0	5	0	0	5	6	3		50.6	24.5	1	5
Ou Char	2	4	0	1	4	0	0	1	2			51.6	25.7	2	3
Svay Pao	3	2	2	2	5	0	1	2	3	1		53.8	26.0	3	1

12.3 Enrolment by Level of Education, 2006/2007 by Commune

Commune	School	Pre school		Primary School		Lower Secondary School		Upper Secondary School		Enrolment	
		Total	Female	Total	Female	Total	Female	Total	Female	Total	Female
Tuol Ta Aek	5	48	24	1440	672	0	0	0	0	1488	696
Preaek Preah Sdach	7	148	78	2759	1313	1444	694	2882	1335	7233	3420
Rotanak	7	114	62	1352	628	382	163	0	0	1848	853
Chamkar Samraong	5	171	98	1865	842	702	356	0	0	2738	1296
Sla Kaet	4	103	48	1051	473	0	0	0	0	1154	521
Kdol Doun Teav	9	156	83	1647	803	828	380	447	247	3078	1513
Ou Mal	11	158	87	1959	893	971	496	0	0	3088	1476
Voat Kor	12	131	76	1912	867	489	226	0	0	2532	1169
Ou Char	7	103	53	2601	1218	415	195	71	30	3190	1496
Svay Pao	9	609	302	3945	1876	4552	1993	5612	2454	14718	6625

12.4 Enrolment by Level of Education, 2007/2008 by Commune

Commune	School	Pre school		Primary School		Lower Secondary School		Upper Secondary School		Enrolment	
		Total	Female	Total	Female	Total	Female	Total	Female	Total	Female
Tuol Ta Aek	5	57	28	1280	607	0	0	0		1337	635
Preaek Preah Sdach	7	168	84	2670	1292	1368	668	2995	1434	7201	3478
Rotanak	7	121	68	1165	524	382	164	0		1668	756
Chamkar Samraong	5	145	76	1693	767	538	255	0		2376	1098
Sla Kaet	4	100	56	955	432	0	0	0		1055	488
Kdol Doun Teav	9	152	84	1565	763	936	458	823	393	3476	1698
Ou Mal	11	129	70	1829	854	966	478	0		2924	1402
Voat Kor	12	131	63	1729	837	474	220	0		2334	1120
Ou Char	7	102	48	2466	1181	436	212	214	100	3218	1541
Svay Pao	9	599	287	3805	1852	4498	2067	6106	2639	15008	6845

12.5 Aspects of Enrolment for 2007/2008 by Commune

Commune	% Repeaters (Total)			% Over-age Enrollment (Total)			% Repeaters (Girl)			% Over-age Enrollment (Girl)		
	Primary	L.Sec.	U.Sec.	Primary	L.Sec.	U.Sec.	Primary	L.Sec.	U.Sec.	Primary	L.Sec.	U.Sec.
Tuol Ta Aek	6.9	0.0	0.0	23.1	0.0	0.0	6.4	0.0	0.0	17.8	0.0	0.0
Preaek Preah Sdach	6.9	6.1	5.4	14.1	31.6	43.1	6.7	1.9	3.6	12.4	25.9	37.0
Rotanak	6.0	4.5	0.0	24.4	40.8	0.0	3.8	0.6	0.0	23.3	40.2	0.0
Chamkar Samraong	10.6	1.5	0.0	23.6	40.9	0.0	8.5	0.4	0.0	19.8	40.4	0.0
Sla Kaet	9.0	0.0	0.0	23.5	0.0	0.0	5.1	0.0	0.0	25.0	0.0	0.0
Kdol Doun Teav	13.2	9.9	1.7	22.9	48.0	61.5	12.1	5.7	1.0	21.6	44.5	63.4
Ou Mal	11.2	5.0	0.0	20.1	35.5	0.0	8.5	3.6	0.0	18.1	32.2	0.0
Voat Kor	10.9	1.3	0.0	20.4	44.1	0.0	10.5	0.9	0.0	19.8	32.7	0.0
Ou Char	10.1	0.9	0.0	19.9	44.3	32.7	8.0	0.0	0.0	17.9	42.9	33.0
Svay Pao	3.4	2.5	3.2	8.6	43.8	52.7	2.7	0.9	1.3	7.2	43.0	51.7

12.6 School Buildings for all schools in the District for 2007/2008, by Commune

Commune	Total Number of		Concrete/Brick Structure		Wooden Structure		Bamboo Structure		New Buildings		Buildings Without Good		
	Buildings	Rooms	Buildings	Rooms	Buildings	Rooms	Buildings	Rooms	Repaired	Constructed	Floor	Roof	Wall
Tuol Ta Aek	11	52	4	23	7	29	0	0	0	0	2	0	11
Preaek Preah Sdach	25	148	21	135	4	13	0	0	0	0	3	4	2
Rotanak	12	48	7	25	5	23	0	0	0	0	2	2	2
Chamkar Samraong	16	48	9	26	7	22	0	0	0	0	3	3	5
Sla Kaet	7	31	2	15	5	16	0	0	2	0	5	3	3
Kdol Doun Teav	19	73	13	54	6	19	0	0	0	0	4	2	4
Ou Mal	19	82	8	38	11	44	0	0	0	0	5	2	5
Voat Kor	20	82	6	26	14	56	0	0	0	0	7	5	7
Ou Char	16	66	14	60	2	6	0	0	0	1	2	2	3
Svay Pao	30	266	25	245	5	21	0	0	0	1	9	6	6

12.7 Conditions of Classrooms and Existence of Separate School Office and Library, by Commune

Commune	Number of Class rooms	Number of Classrooms			Classrooms Without Good			Number of Furniture needed				Schools with Separate	
		in Pagoda	New Repaired	New Constr.	Floor	Roof	Wall	Desks	Chairs	Black-board	Teacher Table	Office	Library
Tuol Ta Aek	33	0	0	0	7	0	8	52	65	2	1	3	3
Preaek Preah Sdach	126	0	0	0	12	12	10	0	0	0	0	4	5
Rotanak	41	0	16	0	0	0	0	230	230	10	10	3	3
Chamkar Samraong	45	2	0	0	7	7	14	0	0	0	0	3	2
Sla Kaet	29	0	13	0	24	11	9	100	100	0	8	2	2
Kdol Doun Teav	56	0	0	0	8	4	12	520	42	13	17	5	5
Ou Mal	66	0	0	0	12	6	22	100	100	0	10	6	6
Voat Kor	65	0	0	0	32	25	35	10	20	0	11	7	6
Ou Char	55	0	0	5	6	6	7	10	11	2	4	5	3
Svay Pao	201	0	0	14	40	18	3	110	110	20	15	7	6

12.8 Community Participation and Financing across all schools in the District for 2007/2008 by Commune

Commune	Parent Association				Comm. Teachers	Teaching Monks	PAP Fund (Riel)		Number of Schools Obtaining Funds from				
	Exists	Held Meet	Total	Female			per Student	per School	Sch. Income	Community	Gvt. For building	Abroad	IOs/NGOs
Tuol Ta Aek	4	4	4	1	0	0	7,929	2,854,475	0	0	0	0	0
Preaek Preah Sdach	5	5	4	1	0	0	7,511	8,869,775	0	0	0	0	0
Rotanak	5	5	4	1	0	0	10,277	3,564,080	0	0	0	0	0
Chamkar Samraong	5	5	4	1	0	0	6,305	3,237,040	1	0	0	0	0
Sla Kaet	4	4	6	2	0	0	9,232	3,234,267	1	2	0	1	0
Kdol Doun Teav	7	7	6	1	0	0	12,298	5,989,217	0	1	0	1	1
Ou Mal	10	10	6	2	0	0	11,094	3,250,600	2	1	0	0	0
Voat Kor	10	10	5	2	0	0	12,736	2,779,973	0	0	0	1	0
Ou Char	5	5	8	2	0	0	8,037	4,135,250	0	0	0	0	0
Svay Pao	8	7	5	1	0	0	12,030	16,959,175	0	2	0	1	1

12.9 Percentage Student Flow Rates and Graduation by level 2006/2007, by Commune

Commune	Primary Level (Grades 1-6)			Lower Secondary Level (Grades 7-9)			Upper Secondary Level (Grades 10-12)			Successful Candidates		
	Promotion	Repetition	Dropout	Promotion	Repetition	Dropout	Promotion	Repetition	Dropout	Grade 6	Grade 9	Grade 12
Tuol Ta Aek	85.5	6.1	8.4	0.0	0.0	0.0	0.0	0.0	0.0	248	0	0
Preaek Preah Sdach	90.0	6.7	3.3	88.9	5.7	5.4	82.7	5.6	11.7	432	433	637
Rotanak	85.1	5.2	9.8	79.6	4.5	16.0	0.0	0.0	0.0	236	82	0
Chamkar Samraong	81.6	9.6	8.8	69.9	1.1	28.9	0.0	0.0	0.0	254	158	0
Sla Kaet	83.7	8.2	8.1	0.0	0.0	0.0	0.0	0.0	0.0	163	0	0
Kdol Doun Teav	79.3	12.6	8.1	83.7	11.2	5.1	106.3	3.1	-9.4	164	188	0
Ou Mal	82.1	10.4	7.5	74.3	4.9	20.8	0.0	0.0	0.0	262	113	0
Voat Kor	80.6	9.9	9.5	85.1	1.2	13.7	0.0	0.0	0.0	240	103	0
Ou Char	85.5	9.5	5.0	78.3	1.0	20.7	59.2	0.0	40.8	379	71	0
Svay Pao	91.8	3.3	4.9	90.9	2.4	6.7	88.9	3.5	7.6	618	1216	1204

13 Staff and Resources at the District

This chapter presents data from the District Information System, collected around the middle of 2009 unless otherwise specified.

13.1 District Councilors elected in 2009

Name	Sex	Year of Birth	Function	Phone
ប៊ែន ហាប់	M	1950	Chairperson of The Council	102-946 474
ជេត វិត	M	1949	Councillor	012-946 494
ប៉ាង រឹម	M	1951	Councillor	012-946 454
ផាត សុខណាង	F	1947	Councillor	012-655 060
សាន់ ឆប	M	1947	Councillor	012-942 992
គល់ លី	M	1949	Councillor	012-428 552
សៀ បេន	M	1947	Councillor	012-566 036
ទា មុនី	M	1966	Councillor	012-739 547
កង សុវណ្ណគង្គារ	M	1981	Councillor	012-968 771
មៀង សុផល	M	1954	Councillor	012-461 680
ទេព ហ៊ាន	M	1942	Councillor	092-947 314
នួន ញ៉ូ	M	1947	Councillor	012-962 247
មៀង កន	M	1937	Councillor	011-715 533
ឃី ម៉ែងលីង	M	1976	Councillor	092-532 028
ស៊ីង កុសល	M	1980	Councillor	012-621 578

13.2 Committees of the Council

Please note at the time of producing the district data books the composition of the committees was not known for all district councils and therefore data were not available for 13.2.1, 13.2.2, 13.2.3.

13.2.1 Technical Facilitation Committee

13.2.2 Women's and Children's Affairs Committee

13.2.3 Procurement Committee

13.3 Board of Governors

Name	Sex	DoB	Function	Salary Level	Body	Phone
អ៊ុយ វី	M	1954	Municipality governor	ក.ព.១២	High Ranking Civil Servant	012-508 180
សៀង ឈម រូនស្ទី	M	1965	Municipality deputy governor	ក.ព.១៤	High Ranking Civil Servant	012-789 133
ទីម ជូនេត្រ	M	1955	Municipality deputy governor	ខ.ខ.៦	Medium Civil Servant	012-432 188
ភោគ ស៊ុនណារី	M	1970	Municipality deputy governor	ខ.ព.១០	Medium Civil Servant	012-518 918
ឡាច ម៉ាន់	M	1971	Municipality deputy governor	ខ.ព.១០	Medium Civil Servant	012-668 366

13.4 Offices under Sala Krong, Sala Srok and Sala Khan

Office Name	Chief		Deputy Chief		No. of Staff				Office Area (m2)	No of vehicle (public or program)	
					State		Contract				
	M	F	M	F	M	F	M	F		vehicle	moto
District/ Khan Cabinet	1	0	1	0	13	0	0	0	Borrow	1	0
One Window Office	1	0	1	0	10	6	4	4	Borrow	0	0
Personnel Office	0	0	1	0	0	0	2	0	Borrow	0	0
Finance and Asset Office	1	0	1	0	2	0	1	0	Borrow	0	0
Planning and Investment Office	0	0	0	0	1	1	2	0	Borrow	0	0
Office of Tourism Development, Culture, Sport and Religion	0	1	0	0	1	1	1	0	Borrow	0	0
Office of Welfare Improvement, Social Affairs and Work Liaison	0	0	0	0	1	0	0	1	Borrow	0	0
Internal Audit Office	1	0	1	0	0	0	0	0	Borrow	0	0
Administration and Procurement Office	1	0	0	1	4	2	0	2	Borrow	0	0
Office of Assistant Team	0	0	0	0	2	0	2	0	Borrow	0	0
Office of District/ Khan Council Secretariat	0	0	0	0	0	0	2	1	Borrow	0	0

13.5 Municipality/District/Khan line offices

Office Name	Chief		Deputy Chief		No. of Staff				Office Area (m2)	No of vehicle (public or program)	
					State		Contract				
	M	F	M	F	M	F	M	F		vehicle	moto
District/ Khan Police Headquarter	1	0	5	0	0	0	0	0	0	0	0
District/ Khan Military Police Headquarter	1	0	2	0	20	0	0	0	Borrow	0	0
Rural Development Office	0	0	0	0	1	1	0	0	Borrow	0	0
Women Affairs Office	1	0	0	0	1	1	0	0	Borrow	0	0
Education Office	1	0	1	0	10	0	0	0	Borrow	0	0
District/ Khan Operational Office	1	0	1	0	14	0	1	0	Borrow	1	14
Agriculture Office	0	1	1	0	2	5	0	0	Borrow	0	0
Social Affairs Office	1	0	2	0	2	1	0	0	Borrow	0	0
Finance Office	1	0	0	0	0	0	0	0	Borrow	0	0
Information Office	1	0	0	0	0	0	0	0	Borrow	0	0
Public Work Office	1	0	0	0	1	1	0	0	Borrow	0	0
Lan Management Office	1	0	1	0	4	2	0	0	Borrow	0	0
Industry Office	1	0	0	0	0	0	0	0	Borrow	0	0
Commerce Office	1	0	0	0	0	0	0	0	Borrow	0	0
Tourism Office	1	0	0	0	0	0	0	0	Borrow	0	0

13.6 Properties and Equipment of District Administration

13.6.1 Buildings

Description	Unit	Number	Remark
Office building type			
- Concrete	building	2	
- Wood	building	0	
- Mixed	building	0	
Total floor space	m2		
- Concrete	m2	1,277	
- Wood	m2	0	
- Mixed	m2	0	
Building condition			
- Concrete	%	0	
- Wood	%	0	
- Mixed	%	0	
Office reserved land area	m2	200	
Total office land area	m2	3,165	

13.6.2 Means of Transport available at the District Administration

Description	Unit	Number	Remark
Vehicle (type, size and condition)	Vehicle	1	
Motorcycle (type, size and condition)	Motor	0	

13.6.3 Equipment in District Offices

Description	Unit	Number	Remark
Generator	per set	0	
Photocopy machine at the office	per set	2	
Private photocopy machine at the district town	place	10	
Telephone network (mobile line service)	network	0	Mobitel,Hello,Mfone,Metphone,Star Cell,Belline,Smart Mobile
Telephone network (land line service)	network	2	Cammintel,Post
Fax (include Fax number)	per set	1	023 733 330
Computer	per set	17	
Printer	per set	11	
Scanner	Per set	4	
Number of computers those can access Internet and email services in the municipality/ district/khan office (including the technical line offices (please provide the email address)	set	11	info@battambang-wn.gov.kh
Typewriters (including the technical line offices)	per set	2	
Staff of Municipality/district/khan office can use computer	person	20	

13.6.4 Equipment and facilities at the District Town

Description	Unit	Number	Remark
Availability of electricity at noon	Nr Hours	24	
Private internet and email services in the municipality/ district/khan town.	place	32	

13.7 Registered Revenue of the District Administration in 2008⁴

Sources of Revenue	Revenue Collecting Agency	Estimated annual revenue (In Riels)
Tax imposed on merchants	Provincial Taxation Branch	61,000,000

13.8 Services in the District

13.8.1 Public Sector Services

Type of Infrastructure/services	Unit	Number	
		Public	Private
Schools			
Pre-school	room	56	10
Primary School	room	494	175
Secondary school	room	244	0
High School	room		
University	room	16	0
Health			
Health post	place	1	0
Health center	place	7	0
Referral Hospital	bed	207	65

⁴ Please note that the data in this table are at best estimates. If the table appears blank it does not mean there is no revenue, just that the data have not been recorded/entered.

13.9 Civil Society Organizations active in the District

13.9.1 NGOs, Associations, Programs and Projects

Name	Abbr.	Sector Activities	No. of Target Communes	No. of Target Villages	Office in District
SKO	SKO	ជួយវិបត្តិកុមារ	10	0	Yes
Banteay Srey	BS	អប់រំបណ្តុះបណ្តាលធនធានមនុស្ស	2	9	Yes
Putikak Koma	PKO	ជួយកុមារក្រីក្រ	102	0	Yes
Law Assistant Centre	LAC	ច្បាប់សំរាប់អតិថិជន	2	0	Yes
ARM	ARM	បណ្តុះបណ្តាលវិជ្ជាជីវៈយុវតីរងគ្រោះ	10	0	Yes
Copmed	Copmed	សាងសង់ការដ្ឋានកែច្នៃសំរាមក្រុង	1	0	Yes
Banteay Srey	BS	កាត់បន្ថយអំពើហិង្សាក្នុងគ្រួសារ	10	62	Yes
Phapunleuselapak	PPS	សិល្បៈកុមាររងគ្រោះ	10	0	Yes
KNK	KNK	បណ្តុះបណ្តាលវិជ្ជាជីវៈកុមារ	10	0	Yes
Khmer Rikreay	KMR	ជួយកុមារអនាថា និងរងគ្រោះ	10	0	Yes
MEATTOPUMKOMA	KPB	ការងារកុមារ និងសង្គម	4	0	Yes
WVC	WVC	ជួយកុមារពលកម្ម	10	0	Yes
Save Children Norway	SCN	ជួយកុមាររងគ្រោះ	4	0	Yes
Ptas Tek Dung	PTD	ជនអនាថា និងយុវតីគ្រោះ	10	0	Yes
RACH	RACH	សុខភាពមូលដ្ឋាន និងការិ.	0	0	Yes
Organization Executive Child	OEC	ការងារកុមារពិការ	10	0	Yes
HFHC	HFHC	សុវត្ថិភាពជីវិត និងលំនៅដ្ឋានជនក្រីក្រ	1	3	Yes
World Vision	wv	ផ្នែកបច្ចេកទេសនៅតាមសាលារៀន	10	0	Yes
UNICEF	Unicef	ការងារសមាហរណកម្មអតិថិជន	10	0	Yes

13.9.2 Political Parties active in the Municipality, District and Khan

Name	Abbr.	Office in District
Cambodian People Party	CPP	Yes
FUNCINPEC Party	FUNCINPEC	Yes
SAM RAINSY Party	Sam Rainsy Party	Yes

13.10 Private Sector Organizations

13.10.1 Registered Companies in 2008, by District

On private sector at commune and/or district level	BAT	Banan	Thmor Kol	Battambang	Bovel	Ek Phnom	Moung Ressey	Rattanak Mondol
Businesses and Companies								
Number of registered agricultural enterprises (except family farms)	11	0	0	1	1	0	0	1
Number of registered shops, restaurants, transporters and other services	3,051	239	10	1,348	48	265	446	4
Number of manufacturing companies	580	60	65	41	35	24	52	3
Number of registered forestry enterprises	2	0	0	0	0	0	0	0
Number of registered mining companies	25	6	0	16	2	0	0	0
Number of financial institutions	77	3	8	26	3	10	9	3
Number of other commercial institutions	73	n/a	1	1	n/a	25	n/a	n/a
Estimated number of informal enterprises (not registered)	2,546	157	811	158	217	149	150	68
Employment								
Number of people employed in 2008 by companies or any other enterprises	14,736	785	4,153	5,364	272	103	959	54
Investment								
Amount invested in 2008 by private sector (\$)	34,728,121	5706166	3,345,745	16,457,255	948,167	205,159	619,669	45,163
Market								
Number of markets, operating at least weekly	142	8	29	18	4	6	37	7

Continue...

On private sector at commune and/or district level	BAT	Sangker	Samlot	Sampov Loun	Phnom Prek	Kamrieng	Koh Kralor	Ruk Kakiri
Businesses and Companies								
Number of registered agricultural enterprises (except family farms)	11	4	0	2	0	2	0	0
Number of registered shops, restaurants, transporters and other services	3,051	4	47	360	183	89	8	0
Number of manufacturing companies	580	51	80	9	75	6	28	51
Number of registered forestry enterprises	2	2	0	0	0	0	0	0
Number of registered mining companies	25	0	1	0	0	0	0	0
Number of financial institutions	77	3	3	4	3	1	1	0
Number of other commercial institutions	73	1	n/a	32	n/a	n/a	9	4
Estimated number of informal enterprises (not registered)	2,546	20	53	104	138	357	42	122
Employment								
Number of people employed in 2008 by companies or any other enterprises	14,736	2,160	0	122	61	500	0	203
Investment								
Amount invested in 2008 by private sector (\$)	34,728,121	1,147,600	15,470	5,381,205	73,087	95,789	87,646	600,000
Market								
Number of markets, operating at least weekly	142	13	8	3	2	2	2	3

Note: These data are not comprehensive as different companies and business are registered with different departments and not all departments were able or willing to provide detailed information. The number of informal enterprises reflects a rough estimate, made at provincial level and could not be verified.

Source: Unofficially collected at Provincial Level

13.10.2 Farmers in 2008, by District

Credit	BAT	Banan	Thmor Kol	Battambang	Bovel	Ek Phnom	Moung Ressey	Rattanak Mondol
Volume of credit provided to farmers in 2008 (\$)	13,707,032	719972	83,295	247,893	599,725	169,285	583,473	1,200,120
Number of farmers receiving credit in 2008	24,833	810	1,943	1,534	3,473	1,052	4,578	2,059
Volume of credit provided to companies in 2008 (\$)	19,557,000	2160000	840,000	100,000	815,000	10,000	2,400,000	960,000

Continue...

Credit	BAT	Sangker	Samlot	Sampov Loun	Phnom Prek	Kamrieng	Koh Kralor	Ruk Kakiri
Volume of credit provided to farmers in 2008 (\$)	13,707,032	4,533,000	350,480	2,067,035	676,134	428,191	1,979,179	69,250
Number of farmers receiving credit in 2008	24,833	1,250	1,393	1,281	1,619	1,016	1,185	1,640
Volume of credit provided to companies in 2008 (\$)	19,557,000	420,000	960,000	2,300,000	2,700,000	4,500,000	672,000	720,000

Note: Please note that these data are not necessarily complete or correct. The data are derived from government agencies at provincial and district level which used different recording systems, did not always have complete data or were, sometimes, less than willing to share their data.

Source: Unofficially collected at Provincial Level

SECTION E: POVERTY DATA

14 Data on Poverty

14.1 Predicted Poverty Rates for 2009, by commune

The **Predicted Family Poverty Rate** is based on a statistical model (robust multilevel mixed effect regression) at village level developed by the NCDD M&E Unit and uses CDB data for making an estimate of the predicted poverty rate (this is: *the portion of total families in the district or commune who are expected to be poor*) for the following year using current year data.

The basis for this predicted poverty rate also uses IDPoor (a project of the Ministry of Planning with technical assistance provided by GTZ) data

Commune	2004	2009
Tuol Ta Aek	25.60%	5.50%
Preaek Preah Sdach	26.90%	4.90%
Rotanak	26.80%	7%
Chamkar Samraong	26%	7.20%
Sla Kaet	31%	7.80%
Kdol Doun Teav	24.10%	16%
Ou Mal	29.20%	23%
Voat Kor	26.90%	18.10%
Ou Char	28.40%	13.50%
Svay Pao	22.50%	7.70%

14.2 Poverty data from survey

14.2.1 Identification of Poor Households Program (IDPoor)

The Ministry of Planning IDPoor Program has developed standardized Procedures for Identification of Poor Households in rural areas. These Procedures are implemented using a participatory and consultative process by sub-national government structures and community representatives.

The IDPoor Program is managed by the Ministry of Planning (MOP), in cooperation with the Ministry of Interior's Department of Local Administration (DOLA). The program is supported by the Federal Republic of Germany, with technical assistance provided by German Technical Cooperation (GTZ). In 2009, AusAID also provided funding support to the Program.

Objective

The IDPoor Program aims to implement the Procedures for Identification of Poor Households in rural areas as widely as possible, in order to provide data on the level of poverty of areas and households that can be used by a large range of institutions and organizations for targeting services and development assistance to poor areas and poor households.

Coverage: During 2007, 2008 and 2009 the IDPoor Procedures have been implemented in 18 provinces (with partial or complete coverage), covering a total of around 7000 rural villages. The MOP and a number of NGO partners who are Health Equity Fund Operators have collaborated in collecting this data from different areas.

Categorization: Identified poor households are classified under two poverty categories: Poor Level 1 (very poor), and Poor Level 2 (poor). Households are classified based on data

collected using a standard questionnaire, together with consideration by villagers of these households' special circumstances.

Further information: Please go to the IDPoor Program webpage at www.mop.gov.kh/Projects/IDPoor/tabid/154/Default.aspx

This District has not yet been covered by IDPoor